LOC I-LOW	APP CRS	Rwy ldg	8400
110.7	010°	TDZE	6644
		Apt Elev	6644

ILS or LOC RWY 1

WEST YELLOWSTONE/YELLOWSTONE (WYS)

T NA — If local altimeter setting not received, procedure not authorized.

MALSR

MISSED APPROACH: Climb to 7600, then climbing right turn to 10000 direct LO LOM and hold.

SALT LAKE CENTER 132.4 338.3

UNICOM 123.0 (CTAF) L

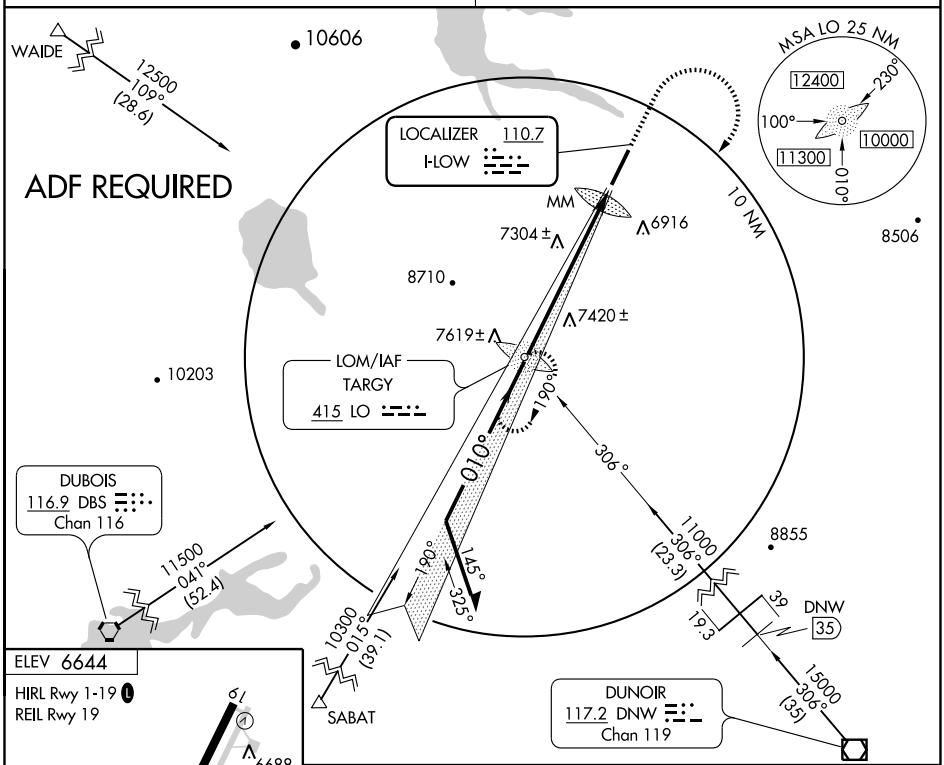

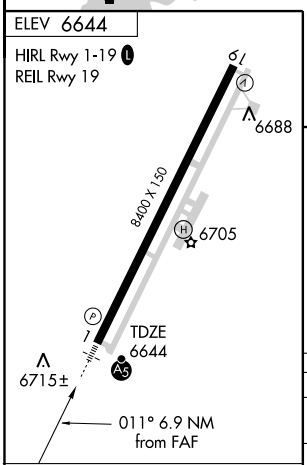

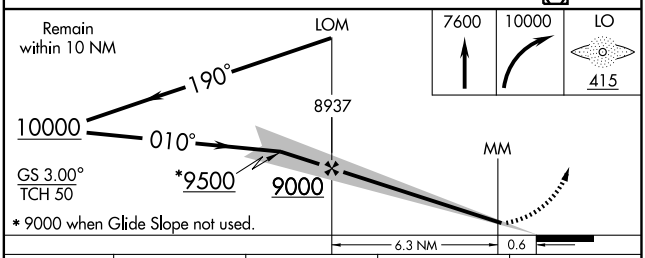

FAF to MAP 6.9 NM					
Knots	60	90	120	150	180
Min:Sec	6:54	4:36	3:27	2:46	2:18

CATEGORY	A	B	C	D
S-ILS 1	6844-½ 200 (200-½)			
S-LOC 1	7720-¾ 1076 (1100-¾)	7720-1 1076 (1100-1)	7720-2½ 1076 (1100-2½)	
CIRCLING	7720-1¼ 1076 (1100-1¼)	7720-1½ 1076 (1100-1½)	7720-3 1076 (1100-3)	

NW-1, 22 OCT 2009 to 19 NOV 2009