LOC I-MSY 109.9 Chan 36	APP CRS 103°	Rwy ldg 10104 TDZE 4 Apt Elev 4

ILS or LOC RWY 10

NEW ORLEANS/LOUIS ARMSTRONG NEW ORLEANS INTL (MSY)

ASR # 49 MSL pole located 793 feet right of Rwy 10 centerline.

ALSF2

MISSED APPROACH: Climb to 800, then climbing right turn to 2000 via heading 158° and LEV R-354 to SAFES Int/LEV 38.5 DME and hold. #

ATIS	NEW ORLEANS APP CON	NEW ORLEANS TOWER	GND CON	CLNC DEL
127.55	123.85 256.9	119.5 254.3	121.9 273.525	127.2

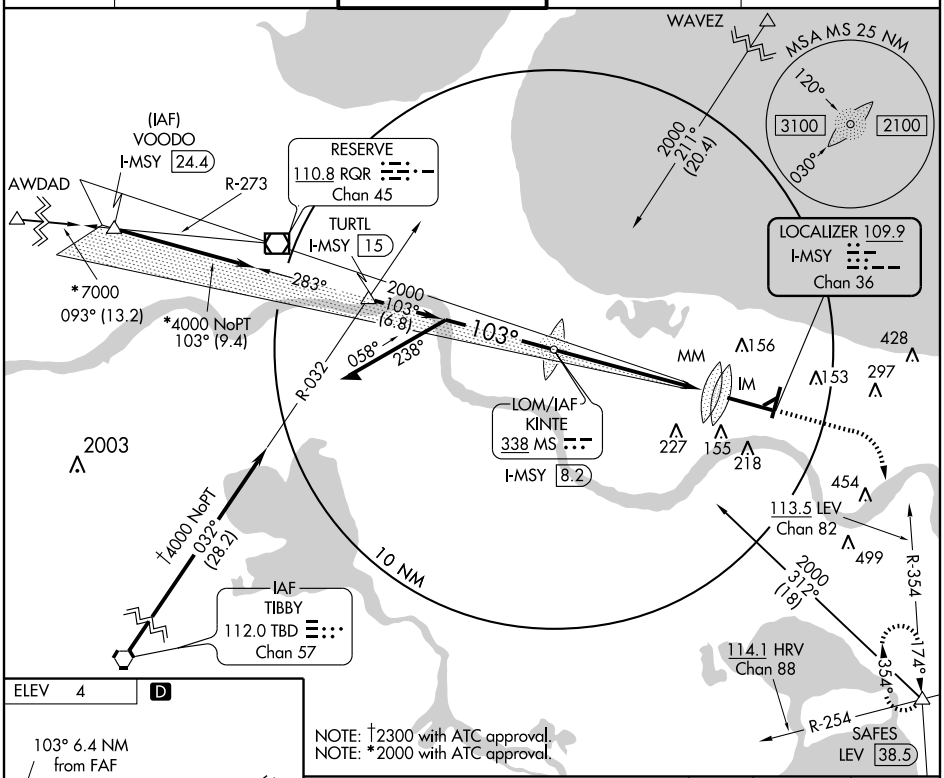

NOTE: †2300 with ATC approval.
NOTE: *2000 with ATC approval.

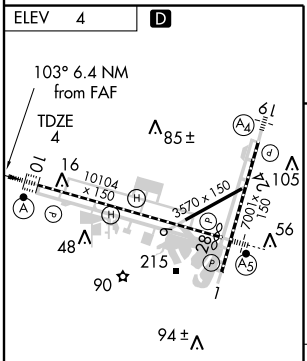

FAF to MAP 6.4 NM					
Knots	60	90	120	150	180
Min:Sec	6:24	4:16	3:12	2:34	2:08

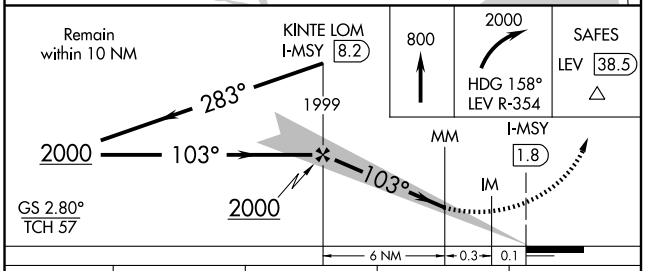

CATEGORY	A	B	C	D
S-ILS 10	204/18 200 (200-½)			
S-LOC 10	360/24 356 (400-½)			360/40 356 (400-¾)
CIRCLING	520-1 516 (600-1)		520-1½ 516 (600-1½)	580-2 576 (600-2)

SC-4, 22 OCT 2009 to 19 NOV 2009
SC-4, 22 OCT 2009 to 19 NOV 2009