

PEORIA, ILLINOIS

AL-597 (FAA)

# NDB RWY 31

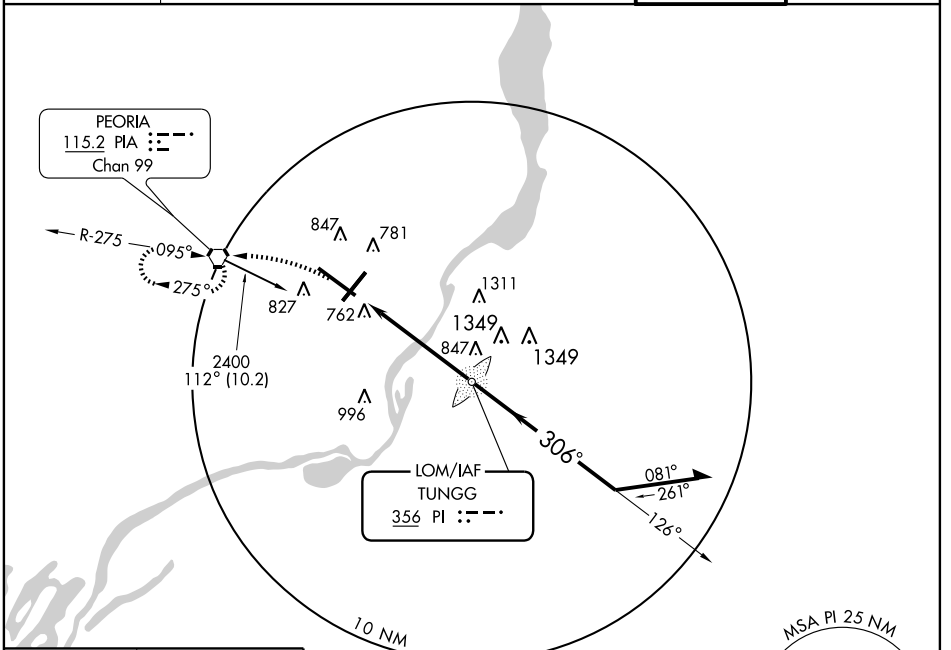
PEORIA/GREATER PEORIA RGNL (PIA)

LOM PI <b>356</b>	APP CRS <b>306°</b>	Rwy ldg <b>10104</b> TDZE <b>651</b> Apt Elev <b>660</b>
----------------------	------------------------	--

MALSRL

MISSED APPROACH: Climbing left turn to 2400 direct PIA VORTAC and hold.

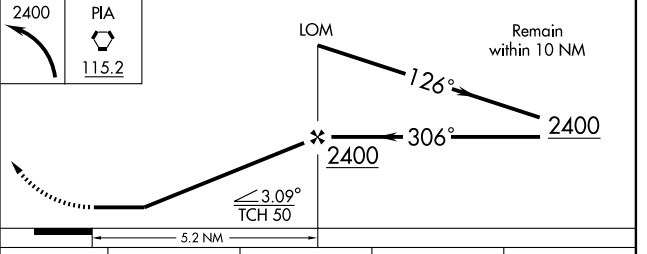
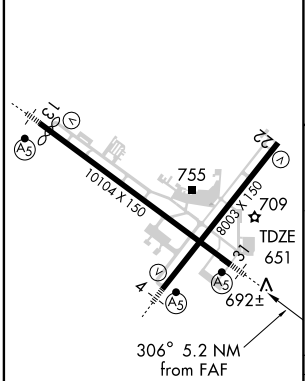
ATIS <b>126.10 282.2</b>	PEORIA APP CON <b>125.8 269.2</b> (305°-125°) <b>124.675 326.2</b> (126°-304°)	PEORIA TOWER <b>119.1 252.9</b>	GND CON <b>121.85 348.6</b>
-----------------------------	---	------------------------------------	--------------------------------



EC-3, 22 OCT 2009 to 19 NOV 2009

EC-3, 22 OCT 2009 to 19 NOV 2009

ELEV 660	Rwy 13 ldg 9500'
----------	------------------



HIRL Rwy 4-22 and 13-31					
FAF to MAP 5.2 NM					
Knots	60	90	120	150	180
Min:Sec	5:12	3:28	2:36	2:05	1:44

CATEGORY	A	B	C	D
S-31	1140/40 489 (500-¾)			1140/60 489 (500-1¼)
CIRCLING	1160-1 500 (500-1)		1160-1½ 500 (500-1½)	1220-2 560 (600-2)

PEORIA, ILLINOIS  
Amdt 15A 07298

40° 40' N-89° 42' W

PEORIA/GREATER PEORIA RGNL (PIA)  
**NDB RWY 31**