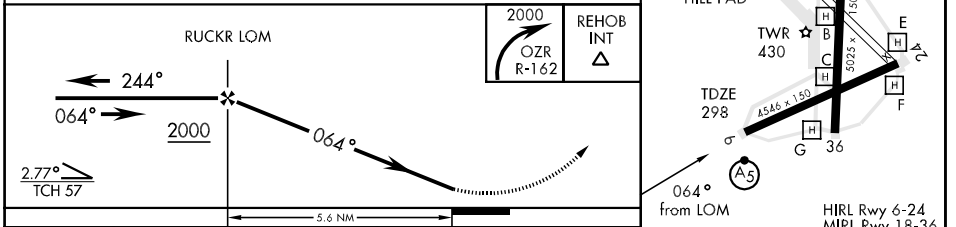
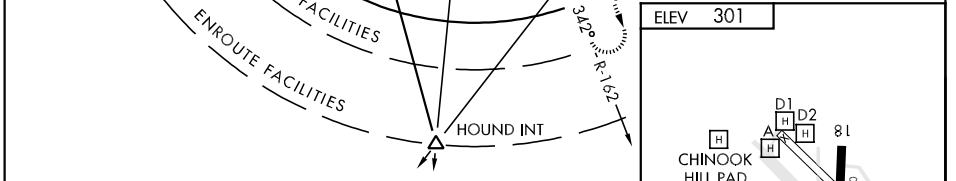
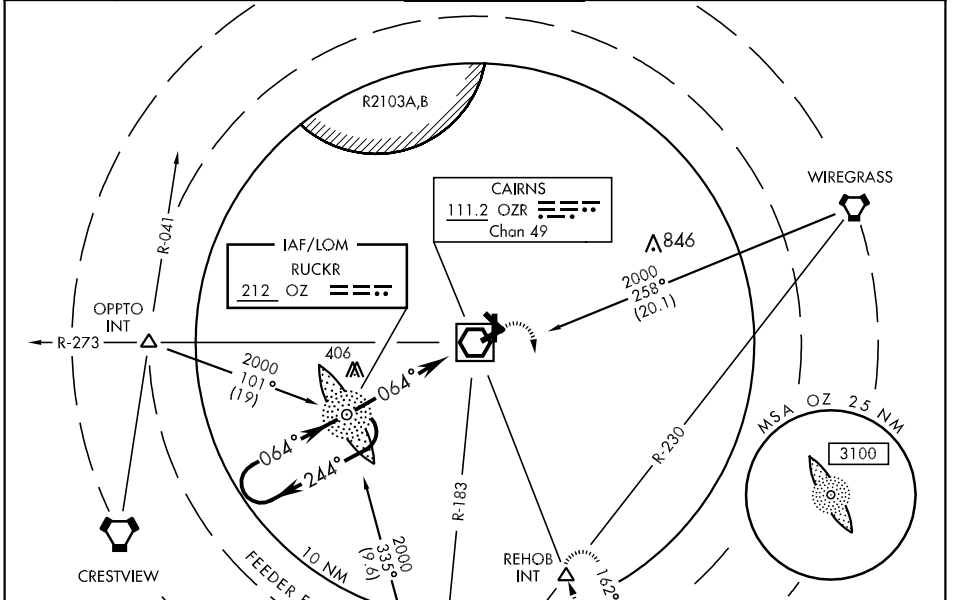


NDB OZR <b>212</b>	APCH CRS <b>064°</b>	Rwy Idg TDZE Arpt Elev <b>4546</b> <b>298</b> <b>301</b>	AL-577 [USA]	CAIRNS AAF (KOZR)
-----------------------	-------------------------	---	--------------	-------------------

▼ Visibility reduction by helicopters NA.  
 \* When ALS inop, increase CAT AB RVR to 5000 and vis to 1 mile, CAT CD RVR to 6000 and vis to 1 1/4 miles.

ATIS <b>111.2</b> <b>316.15</b>	CAIRNS APP CON 021°-120° <b>125.4</b> <b>327.125</b> 121°-219° <b>133.75</b> <b>270.35</b> 220°-340° <b>133.45</b> <b>239.4</b> 341°-020° <b>121.1</b> <b>319.25</b>	CAIRNS TOWER * <b>135.2</b> (CTAF) <b>248.55</b>	GND CON <b>121.9</b> <b>288.25</b>	CLNC DEL <b>118.075</b> <b>380.1</b>	PAR
---------------------------------------	--	--	--	--	-----



CATEGORY	5.6 NM					
	A	B	C	D		
S-6 *	720/40 422 (500-¾)					
CIRCLING	740-1	780-1	800-1½	860-2		
	439 (500-1)	479 (500-1)	499 (500-1½)	559 (600-2)		
S-PAR 6	548/50 250 (300-1) GS 2.7°					
FAF to MAP 5.6 NM						
	Knots	60	90	120	150	180
	Min:Sec	5:36	3:44	2:48	2:14	1:52

SE-4, 22 OCT 2009 to 19 NOV 2009

SE-4, 22 OCT 2009 to 19 NOV 2009