HI-ILS or LOC/DME RWY 32

LOC I-UXI	APCH CRS	Rwy ldg / TDZE / Arpt Elev
108.3	313°	9002 / 28 / 28

JAL-576 [USAF] GULFPORT-BILOXI INTL (KGPT)

* When ALS inop, increase CAT C RVR vis to 40 and CAT DE RVR to 60.

MALSR

MISSED APPROACH: Climb to 2000 via GPT R-313 to CAESA 17.4 DME and hold.

ATIS ★	GULFPORT APP CON	GULFPORT TOWER★	GND CON	ASR
119.45	130°-309° 124.6 354.1 310°-129° 127.5 254.25	123.7 CTAF L 339.8	120.4 348.6	

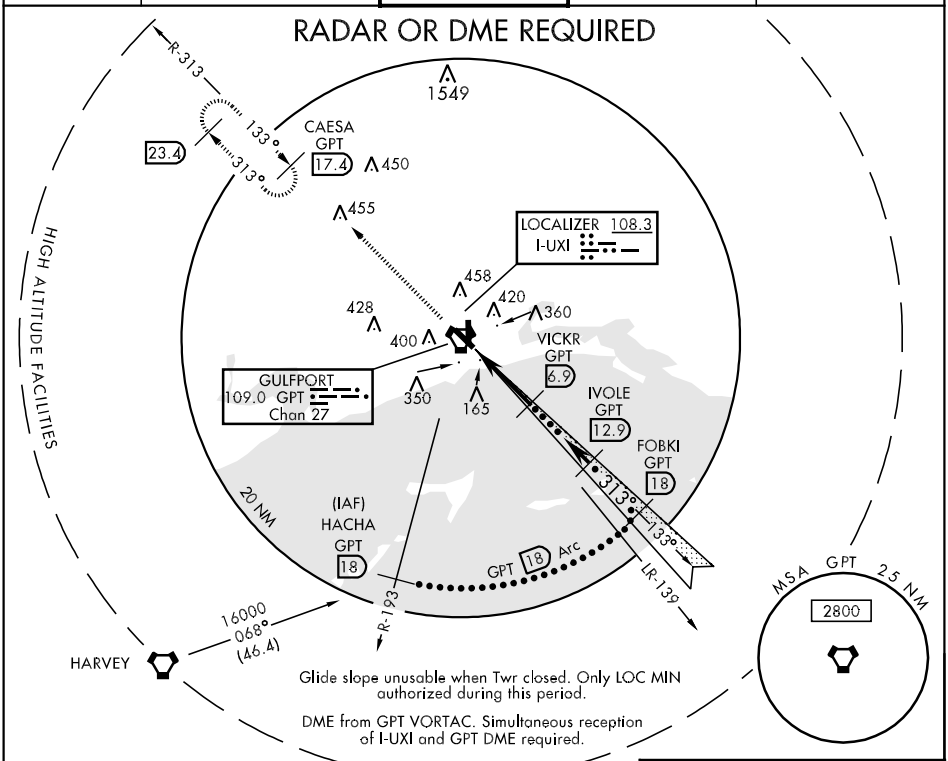

EMERG SAFE ALT 100 NM 3100

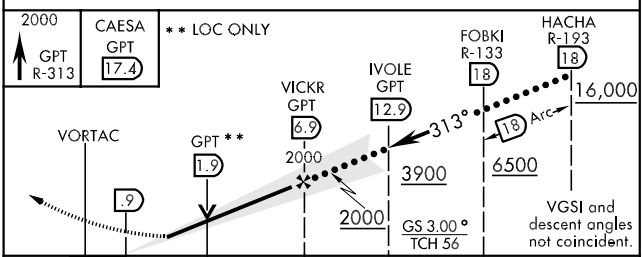

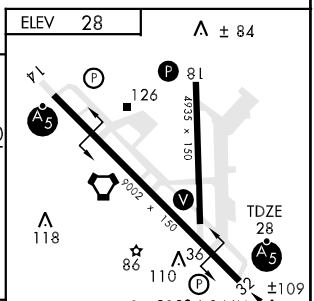

HIRL Rwy 14-32 L
MIRL Rwy 18-36
REIL Rwy 14, 18, 32, and 36 L

313° 6.0 NM from FAF

CATEGORY	C	D	E
S-ILS 32	228/40	200	(200-¾)
S-LOC 32 *	380/40	352	(400-¾)
CIRCLING	660-1¾ 632 (700-1¾)	660-2 632 (700-2)	820-2¾ 792 (800-2¾)

FAF to MAP 6.0 NM					
Knots	120	140	160	180	200
Min:Sec	3:00	2:34	2:15	2:00	1:48