APP CRS	Rwy ldg	8101
324°	TDZE	1123
	Apt Elev	1203

RNAV (RNP) Z RWY 32

PITTSBURGH INTL (PIT)

For uncompensated Baro-VNAV systems procedure NA below -17°C (1°F) or above 46°C (115°F). GPS Required. Inoperative table does not apply to RNP 0.11 and RNP 0.13. For inoperative MALS, increase RNP 0.30 all Cats visibility to RVR 6000. Visibility reduction by helicopters NA.

MALS

MISSED APPROACH: Climb to 4000 via track 324° to JAVET and via track 354° to ASIWU and via track 034° to EWC VORTAC and hold.

ATIS	PITTSBURGH APP CON	PITTSBURGH TOWER	GND CON	CLNC DEL
ARR 127.25	123.95 360.8	Rwys 10L-28R 128.3 291.7	SOUTH 121.9 348.6	126.75 353.7
DEP 135.9		Rwys 10C-28C, 14-32 135.025 270.325	NORTH 127.8 348.6	
		Rwy 10R-28L 119.1 270.325		

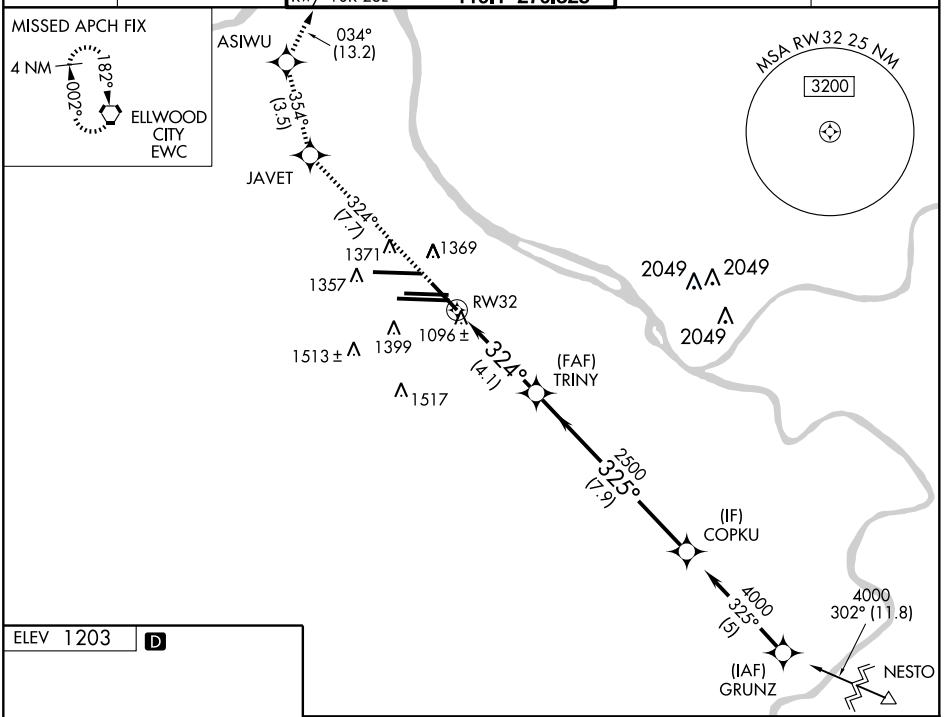

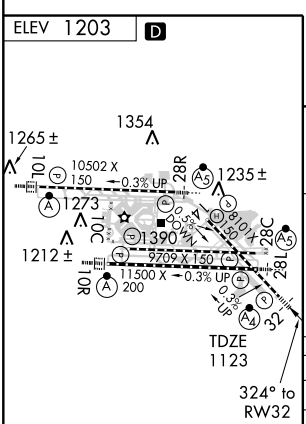

REIL Rwy 10C
TDZ/CL Rwys 10L, 10R, 28L, 28R, 28C, and 32
HIRL Rwys 10L-28R, 10C-28C, 10R-28L and 14-32

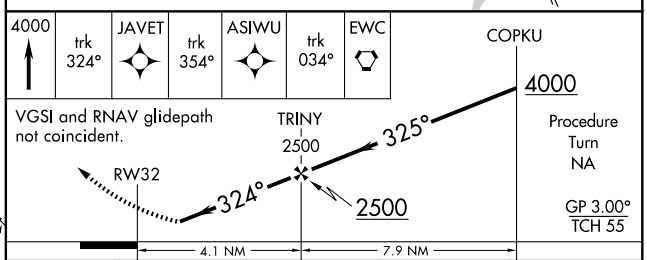

CATEGORY	A	B	C	D
RNP 0.11 DA	1411/50 288 (300-1)			
RNP 0.13 DA	1433/50 310 (300-1)			
RNP 0.30 DA	1504/50 381 (400-1)			

SPECIAL AIRCRAFT & AIRCREW AUTHORIZATION REQUIRED

PITTSBURGH, PENNSYLVANIA
Orig-B 09267
40°29'N - 80°14'W
PITTSBURGH INTL (PIT)
RNAV (RNP) Z RWY 32

NE-4, 22 OCT 2009 to 19 NOV 2009
NE-4, 22 OCT 2009 to 19 NOV 2009