WAAS CH 81826 W10B	APP CRS 100°	Rwy ldg 10502 TDZE 1204 Apt Elev 1204

RNAV (GPS) RWY 10L
PITTSBURGH INTL (PIT)

DME/DME RNP-0.3 NA. Baro-VNAV NA below -17°C (2°F). For inoperative ALSF-2, increase LPV visibility to RVR 5000 all Cats., increase LNAV Cat D visibility to RVR 6000.

ALSF-2

MISSED APPROACH: Climb to 4000 direct OPDEE and left turn via 359° track to EWC VORTAC and hold.

ATIS	PITTSBURGH APP CON	PITTSBURGH TOWER	GND CON	CLNC DEL
ARR 127.25 DEP 135.9	123.95 360.8	Rwys 10L-28R 128.3 291.7 Rwys 10C-28C, 14-32 135.025 270.325 Rwy 10R-28L 119.1 270.325	SOUTH 121.9 348.6 NORTH 127.8 348.6	126.75 353.7

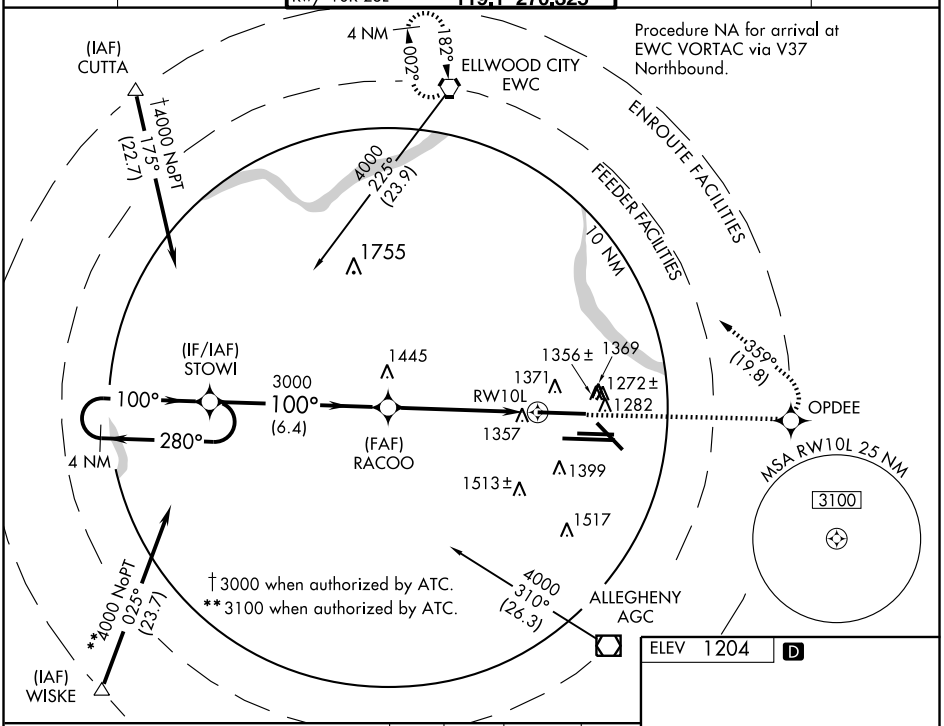

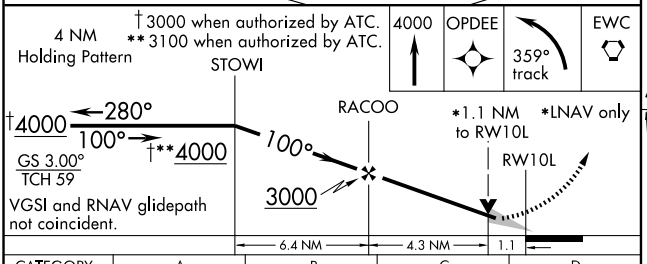

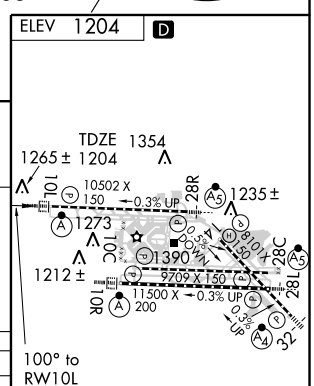

CATEGORY	A	B	C	D
LPV DA	1484/24 280 (300-½)			
LNAV/VNAV DA	1636/50 432 (500-1)			
LNAV MDA	1620/24 416 (500-½)		1620/40 416 (500-¾)	1620/50 416 (500-1)
CIRCLING	1700-1½ 496 (500-1½)			1760-2 556 (600-2)

REIL Rwy 10C
TDZ/CL Rwys 10L, 10R, 28L, 28R, 28C, and 32
HIRL Rwys 10L-28R, 10C-28C, 10R-28L and 14-32

NE-4, 22 OCT 2009 to 19 NOV 2009

NE-4, 22 OCT 2009 to 19 NOV 2009