LOC I-LXB	APP CRS	Rwy ldg	10502
111.7	100°	TDZE	1204
		Apt Elev	1204

ILS RWY 10L (CAT III)
PITTSBURGH INTL (PIT)

Simultaneous approach authorized with Rwy 10R.

ALSF-2

MISSED APPROACH: Climb to 1900, then climbing left turn to 4000 direct EWC VORTAC and hold. (TACAN equipped aircraft continue to EWC R-002/5 DME and hold North, RT, 182° inbound.)

ATIS	PITTSBURGH APP CON	PITTSBURGH TOWER	GND CON	CLNC DEL
ARR 127.25	123.95 360.8	Rwys 10L-28R 128.3 291.7	SOUTH 121.9 348.6	126.75 353.7
DEP 135.9		Rwys 10C-28C, 14-32 135.025 270.325	NORTH 127.8 348.6	
		Rwy 10R-28L 119.1 270.325		

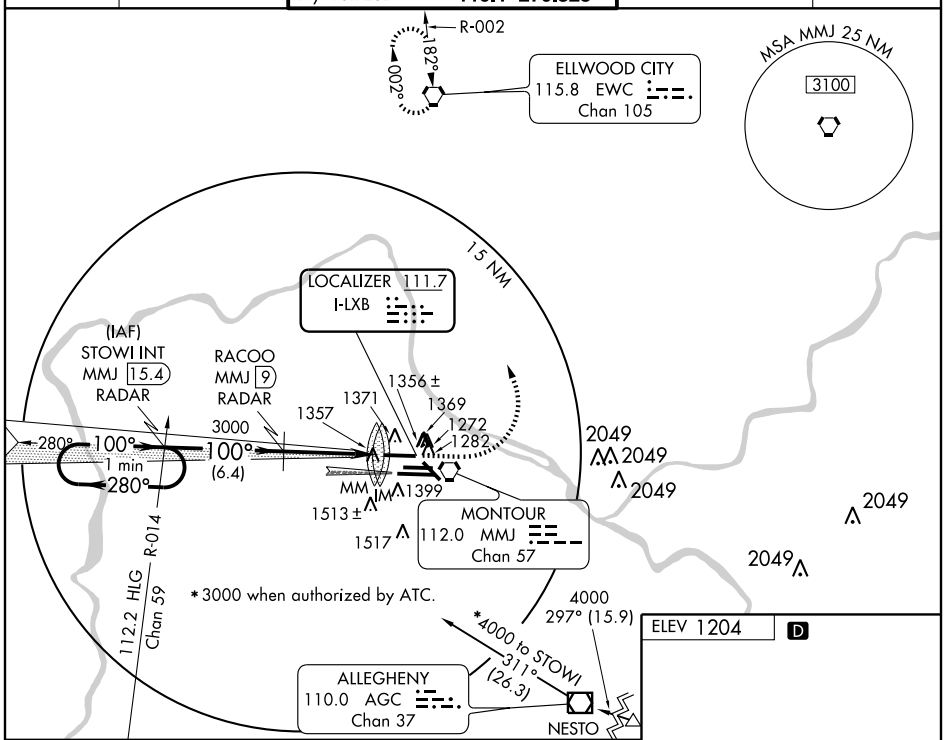

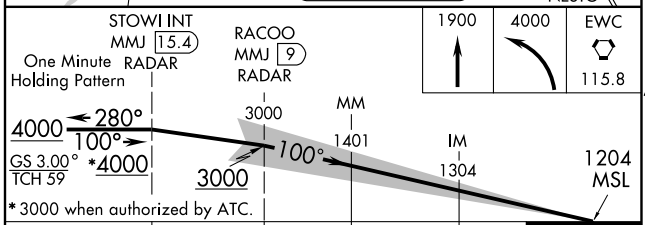

CATEGORY	A	B	C	D
S-ILS 10L	Cat IIIA RVR 07			
S-ILS 10L	Cat IIIB RVR 06			
S-ILS 10L	Cat IIIC NA			

CATEGORY III ILS - SPECIAL AIRCREW & AIRCRAFT CERTIFICATION REQUIRED

ELEV 1204 D

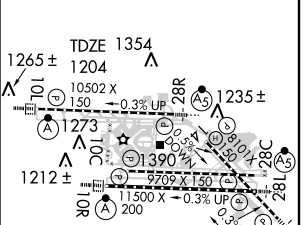

REIL Rwy 10C
TDZ/CL Rwys 10L, 10R, 28L, 28R, 28C, and 32
HIRL Rwys 10L-28R, 10C-28C, 10R-28L and 14-32

NE-4, 22 OCT 2009 to 19 NOV 2009

NE-4, 22 OCT 2009 to 19 NOV 2009