ILS RWY 35
INDEPENDENCE MUNI (IDP)

LOC/DME I-IDP	APP CRS	Rwy ldg	5500
110.7	355°	TDZE	819
Chan 44		Apt Elev	822

T
A NA

MALSR

MISSED APPROACH: Climb to 1500 then climbing left turn heading 135° to 3000 intercept I-IDP LOC S course to VOVRY Int and hold.

AWOS-3	KANSAS CITY CENTER	INDEPENDENCE TOWER ★	GND CON	KANSAS CITY CLNC DEL	UNICOM
118.525	132.9 279.5	126.075 (CTAF) L	119.225	121.65 (When tower closed)	122.95

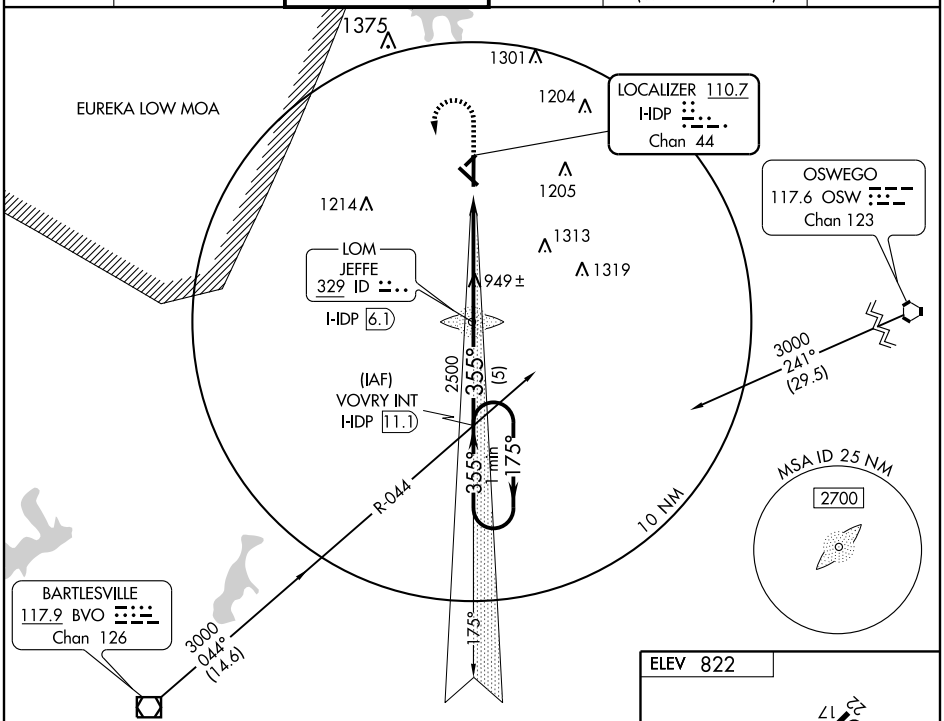

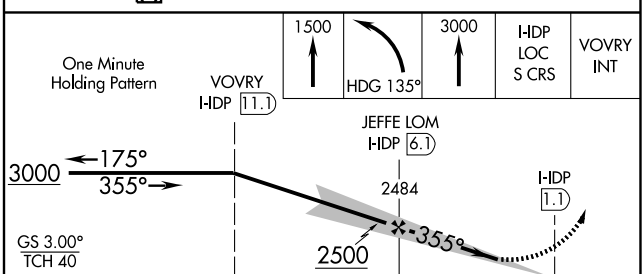

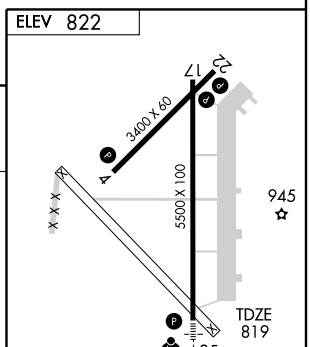

MIRL Rwys 4-22 L
HIRL Rwys 17-35 L

CATEGORY	A	B	C	D
S-ILS 35	1019-½ 200 (200-½)			NA
S-LOC 35	1200-½ 381 (400-½)			NA
CIRCLING	1300-1 478 (500-1)		1300-1½ 478 (500-1½)	NA

FAF to MAP 5 NM

Knots	60	90	120	150	180
Min:Sec	5:00	3:20	2:30	2:00	1:40

NC-2, 22 OCT 2009 to 19 NOV 2009

NC-2, 22 OCT 2009 to 19 NOV 2009