LOC I-TCL	APP CRS	Rwy ldg	6499
109.1	041°	TDZE	159
		Apt Elev	170

ILS RWY 4
TUSCALOOSA RGNL (TCL)

For inoperative MALSR increase S-LOC 4 visibility to 1.

MALSR

MISSED APPROACH: Climb to 2200 direct LDK VORTAC and hold.

ASOS	BIRMINGHAM APP CON	TUSCALOOSA TOWER ★	GND CON	UNICOM
132.825	120.15 257.2	126.3 (CTAF) L 256.7	121.8 257.95	122.95

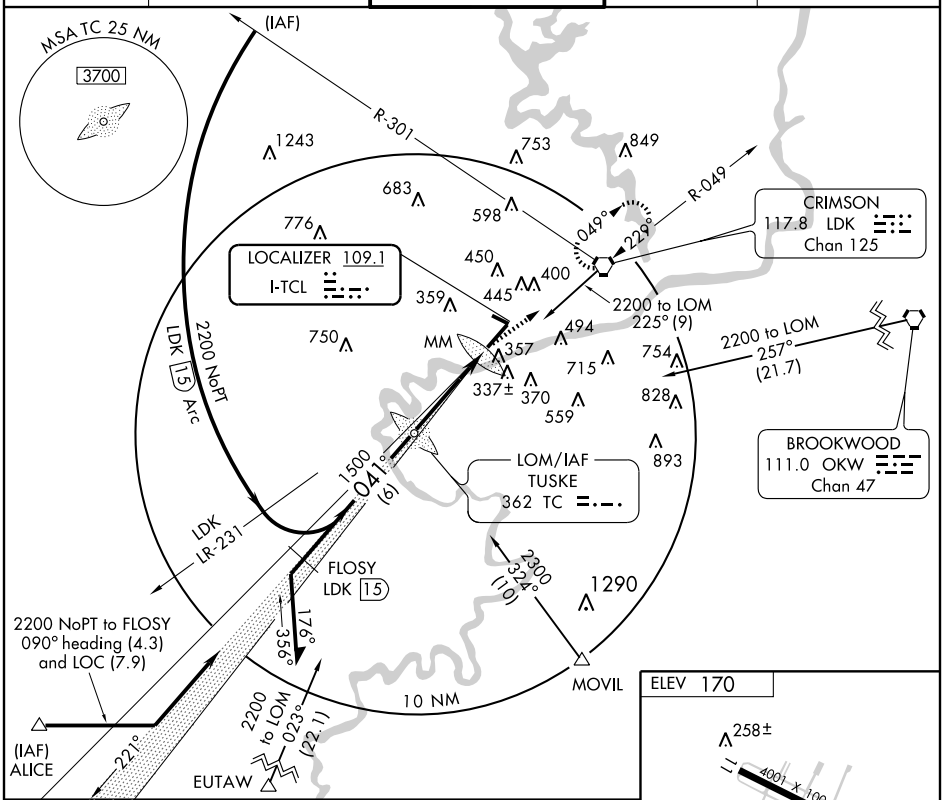

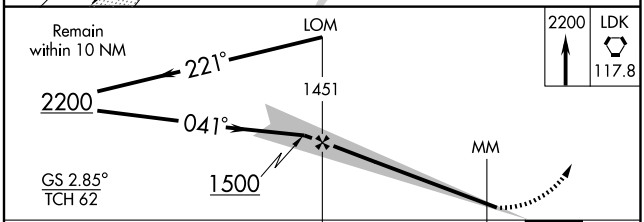

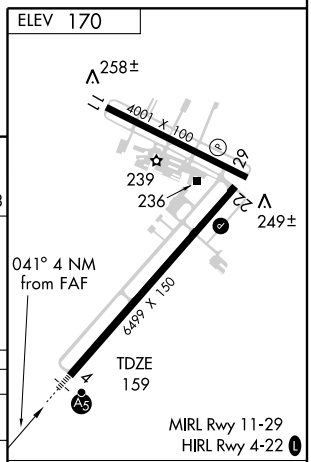

CATEGORY	A	B	C	D
S-ILS 4	359-½ 200 (200-½)			
S-LOC 4	500-½ 341 (400-½)			500-¾ 341 (400-¾)
CIRCLING	800-1 630 (700-1)		800-1¾ 630 (700-1¾)	800-2 630 (700-2)

FAF to MAP 4 NM					
Knots	60	90	120	150	180
Min:Sec	4:00	2:40	2:00	1:36	1:20

SE-4, 22 OCT 2009 to 19 NOV 2009

SE-4, 22 OCT 2009 to 19 NOV 2009