LOC I-MGW	APP CRS	Rwy ldg	5199
108.5	181°	TDZE	1240
		Apt Elev	1248

ILS or LOC RWY 18

MORGANTOWN MUNI-WALTER L. BILL HART FIELD (MGW)

When local altimeter setting not received, use Clarksburg altimeter setting and increase all DA 63 feet and all MDA 80 feet and increase LOC Cat C, D and Circling Cat C visibility ¼ mile. For inoperative MALSR when using Clarksburg altimeter setting increase ILS all Cats visibility ½ mile

MALSR

MISSED APPROACH: Climb to 1900 then climbing right turn to 4000 via heading 220° and MGW R-289 to TEDDS INT/MGW 19.9 DME and hold.

ASOS	CLARKSBURG APP CON ★	MORGANTOWN TOWER ★	GND CON	UNICOM
120.675	121.15 269.375	125.1 (CTAF) L 257.8	121.7	122.95

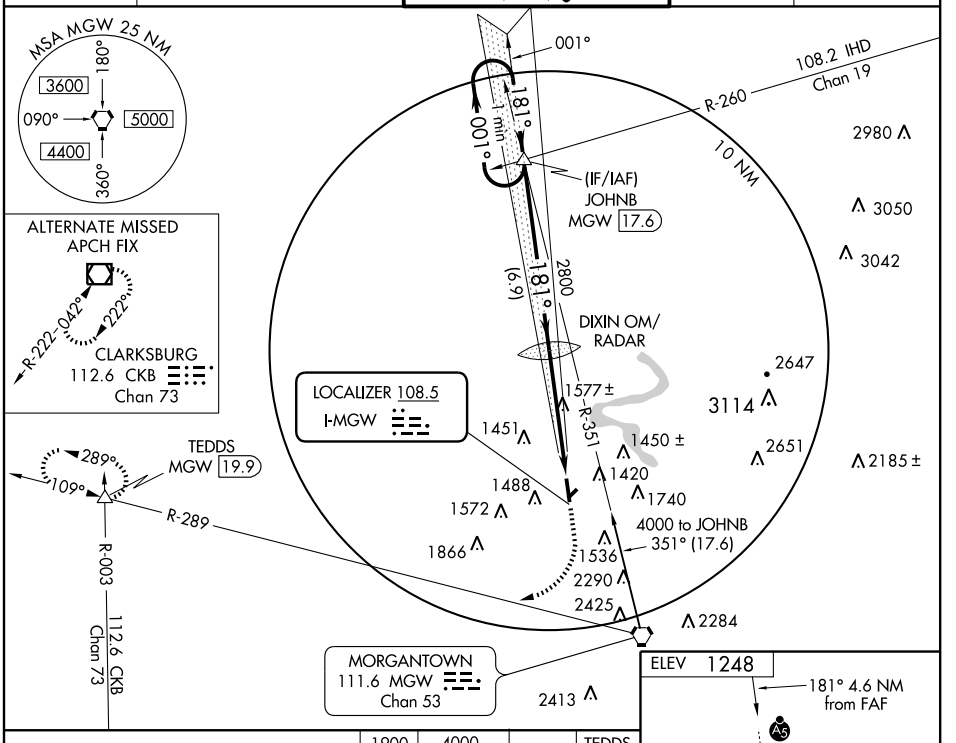

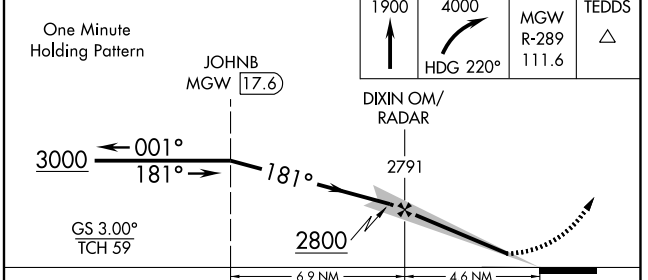

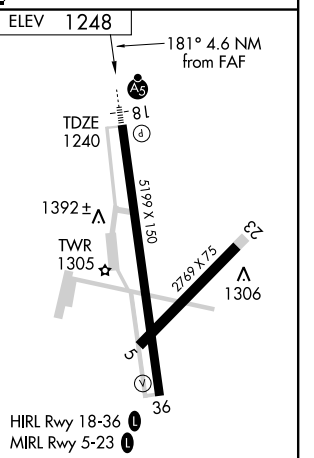

CATEGORY	A	B	C	D
S-ILS 18	1440-½ 200 (200-½)			
S-LOC 18	1840-½ 600 (600-½)		1840-1 600 (600-1)	1840-1¼ 600 (600-1¼)
CIRCLING	1840-1 592 (600-1)		1840-1½ 592 (600-1½)	2100-2¾ 852 (900-2¾)

FAF to MAP 4.6 NM

Knots	60	90	120	150	180
Min:Sec	4:36	3:04	2:18	1:50	1:32

NE-4, 22 OCT 2009 to 19 NOV 2009

NE-4, 22 OCT 2009 to 19 NOV 2009