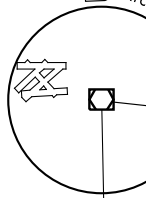



(NARRATIVE ON FOLLOWING PAGE)

ATIS 127.425
GND CON
121.75
WILLOW RUN TOWER
125.275 256.9
DETROIT DEP CON
118.95 239.275

10 Arc



DETROIT
113.4 DXO 
Chan 81
N42°12.79'-W83°22.00'
L-28, H-10

R-184

32


SCORR
N41°40.31'
W83°20.49'

41

CHOOT
N41°31.54'
W83°20.09'

39


18

SANDUSKY
109.2 SKY 
Chan 29

R-299

R-284

R-031

FINDLAY
108.2 FDY 
Chan 19

R-028


SPECIAL INSTRUCTIONS:

When using this departure file appropriate fix and route.

TAKE-OFF MINIMUMS:

Rwys 5L, 5R, 9L, 9R, 14, 23L, 23R, 27L, 32: STANDARD.

Rwy 27R: 200-1½ or Standard with minimum climb of 206 feet per NM to 1000.

ROSEWOOD
117.5 ROD 
Chan 122
N40°17.27'
W84°02.59'
L-27, H-10

NOTE: Chart not to scale.

NOTE: RADAR Required.

EC-1, 22 OCT 2009 to 19 NOV 2009

EC-1, 22 OCT 2009 to 19 NOV 2009