

PENN COVE ONE DEPARTURE (CVV1.CVV)

OAK HARBOR, WASHINGTON


ATIS 134.15 281.5
 CLNC DEL
 135.1 379.9
 GND CON
 121.75 336.4
 WHIBDEY TOWER
 127.9 340.2
 WHIBDEY DEP CON
 120.7 270.8 EAST
 118.2 285.65 WEST

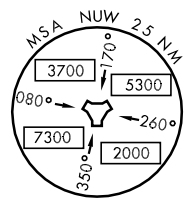
JAL-451 [USN]

Rwy	Knots	60	120	180	240
25 (a)	V/V(fpm)	230	460	690	920
25 (b)	V/V(fpm)	270	540	810	1080

ATC Climb Rate

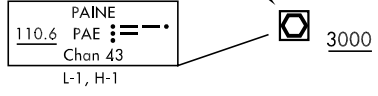
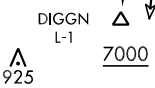
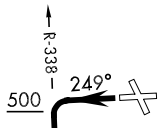
- (a) to 2000
- (b) DIGGN transition only to 7000

PENN COVE
 117.2 CVV 
 Chan 119



NW-1, 22 OCT 2009 to 19 NOV 2009

NW-1, 22 OCT 2009 to 19 NOV 2009



DEPARTURE ROUTE DESCRIPTION

TAKE-OFF RWY 25: Climb to 500 feet on heading 249°. Then climbing left turn to intercept CVV R-338 to CVV VOR/DME. Cross CVV VOR/DME at or above 2000 feet. Thence....

....Via assigned transition or fly heading 158° and expect vectors to join assigned route.

DIGGN TRANSITION (CVV1.DIGGN): Via CVV R-166 to DIGGN, cross DIGGN at or above 7000 feet.

PAINE TRANSITION (CVV1.PAE): Via CVV R-118 to PAE VOR/DME. Cross PAE VOR/DME at or above 3000 feet.

PENN COVE ONE DEPARTURE (CVV1.CVV)