VOR/DME or TACAN RWY 8

TULSA INTL (TUL)

VORTAC TUL 114.4 Chan 91	APP CRS 081°	Rwy ldg 7376 TDZE 671 Apt Elev 677

ASR — Cat. E circling not authorized south of Rwy 8-26.

MISSED APPROACH: Climb to 3500 direct TUL VORTAC, then via TUL R-079 to INOLA Int and hold.

ATIS	TULSA APP CON	TULSA TOWER	GND CON	CLNC DEL
124.9 377.2	124.0 338.3	121.2 310.8 (Rwys 18L-36R, 8-26) 118.7 257.8 (Rwy 18R-36L)	121.9 348.6	134.05 284.7

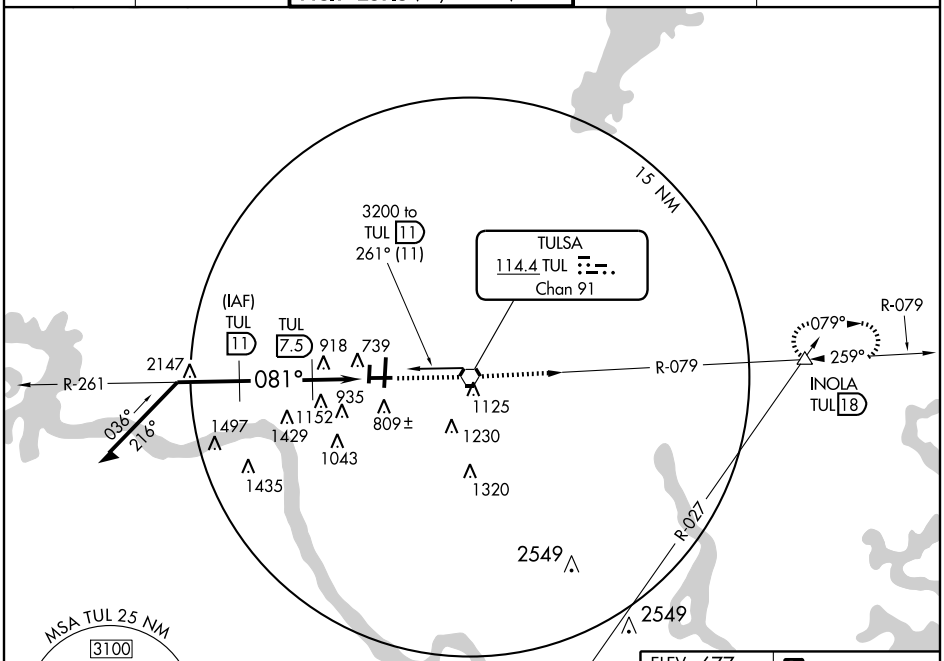

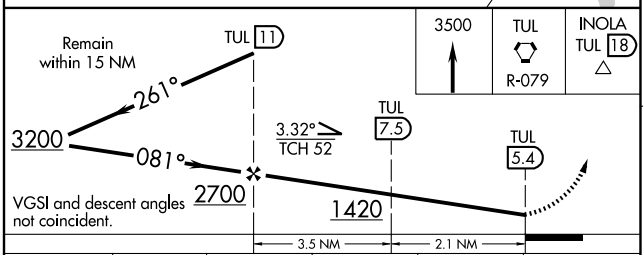

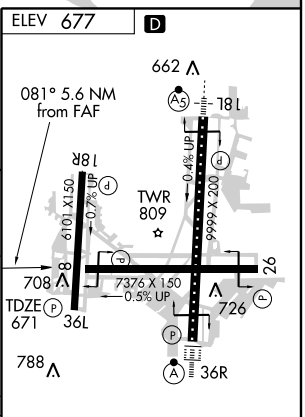

CATEGORY	A	B	C	D	E
S-8	1080-1 409 (500-1)		1080-1¼ 409 (500-1¼)		1080-1½ 409 (500-1½)
CIRCLING	1120-1 443 (500-1)	1140-1 463 (500-1)	1140-1½ 463 (500-1½)	1300-2 623 (700-2)	1300-2¼ 623 (700-2¼)

TDZ/CL Rwy 36R
HIRL Rwys 8-26, 18L-36R and 18R-36L
REIL Rwys 8, 18R, 26 and 36L

SC-1, 22 OCT 2009 to 19 NOV 2009

SC-1, 22 OCT 2009 to 19 NOV 2009