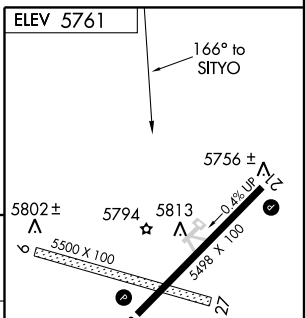
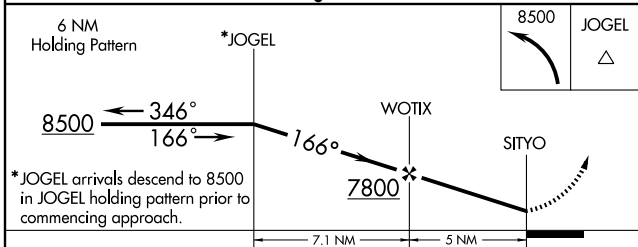
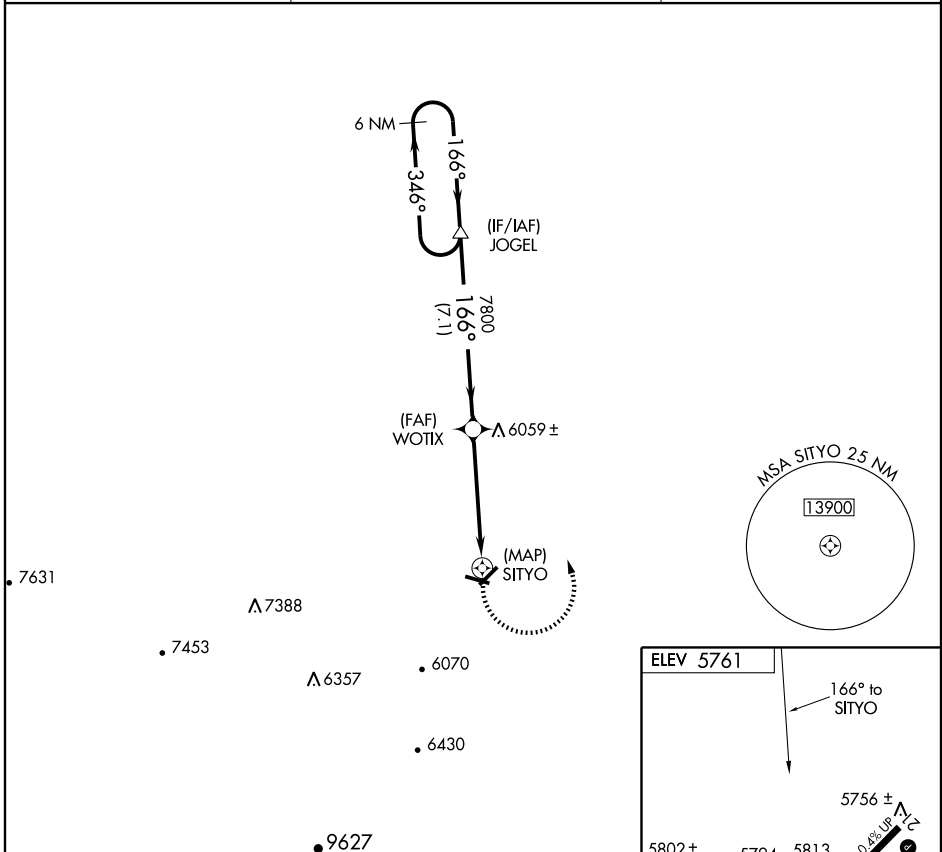


APP CRS 166°	Rwy Idg TDZE Apt Elev	N/A N/A 5761
------------------------	-----------------------------	---

RNAV (GPS)-B
TRINIDAD/PERRY STOKES (TAD)

▽ △ NA	DME/DME RNP- 0.3 NA.	MISSED APPROACH: Climbing left turn to 8500 direct JOGEL WP and hold.
-------------------------	----------------------	---

ASOS 119.025	DENVER CENTER 128.375 379.95	UNICOM 122.8 (CTAF) 0
------------------------	--	--



CATEGORY	A	B	C	D
CIRCLING	6300-1	539 (600-1)	6300-1½ 539 (600-1½)	6360-2 599 (600-2)

MIRL Rwy 3-21 **0**

SW-1, 22 OCT 2009 to 19 NOV 2009

SW-1, 22 OCT 2009 to 19 NOV 2009