LOC I-UBR 110.9 Chan 46	APCH CRS 272°	Rwy ldg N/A TDZE N/A Arpt Elev 26	AL-374 [USN]	NORTH ISLAND NAS (HALSEY FIELD) (KNZY)

* CAUTION: Maneuvering for circling approach not authorized W of Rwy18-36 centerline. Approach authorized for Rwy 18 or left downwind approach to Rwy 29 after flying down Rwy 18.

MISSED APPROACH: Climb and maintain 2000 via hdg 175°, intercept PGY VORTAC R-250 to HANIS and hold.

ATIS ★	SOCAL APP CON	NORTH ISLAND TOWER ★	LINDBERGH TOWER	GND CON	CLNC DEL	PAR/ASR
317.8	125.15 317.55	135.1 336.4	118.3 270.9	118.0 363.25	128.4 288.25	

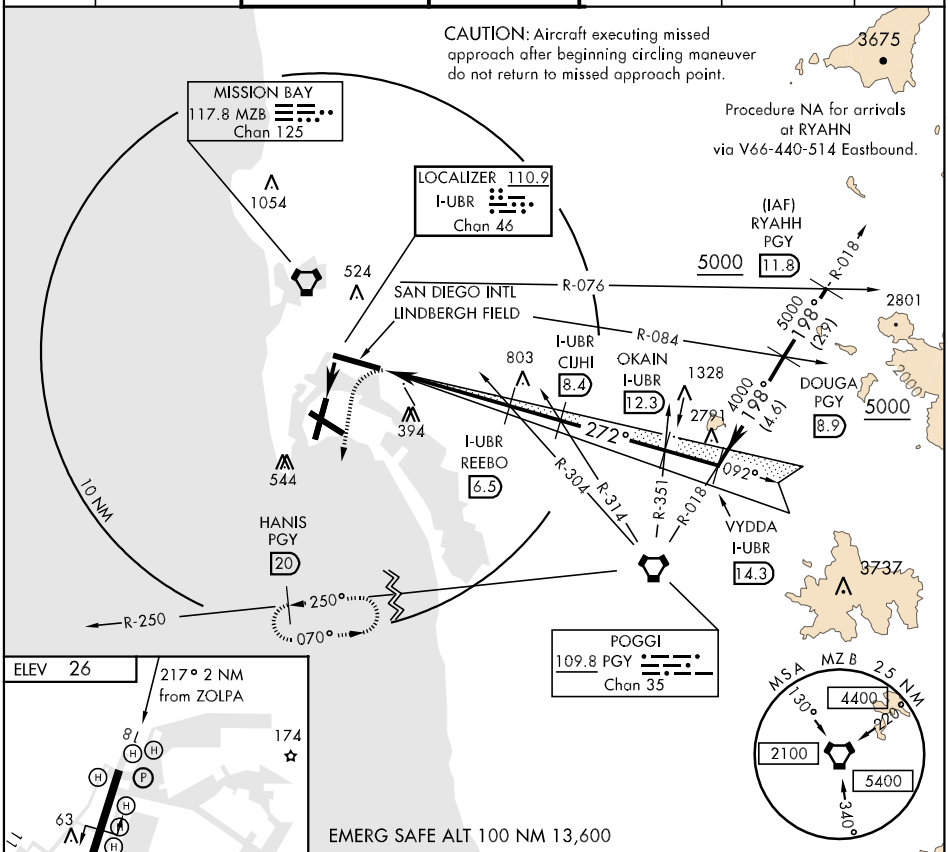

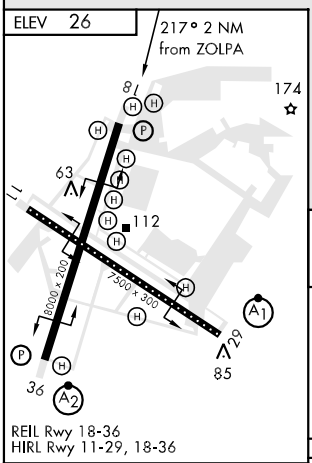

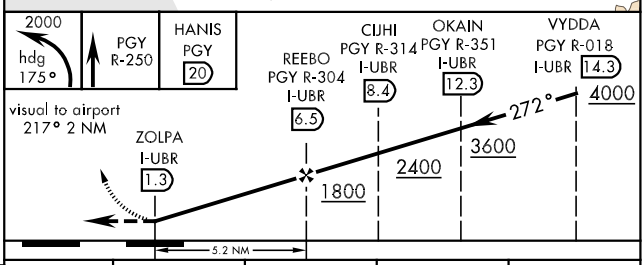

FAF to MAP 5.2 NM					
Knots	60	90	120	150	180
Min:Sec	5:12	3:28	2:36	2:05	1:44

CATEGORY	A	B	C	D
CIRCLING*	860-2½ 834 (900-2½)			860-2¾ 834 (900-2¾)

SW-3, 22 OCT 2009 to 19 NOV 2009

SW-3, 22 OCT 2009 to 19 NOV 2009