WAAS CH 50121 W21A	APP CRS 213°	Rwy ldg 7505 TDZE 773 Apt Elev 809

RNAV (GPS) RWY 21
SAN ANTONIO INTL (SAT)

Circling NA southwest of Rwys 12R and 30L.
DME/DME RNP-0.3 NA. Baro-VNAV NA below -16°C (4°F)

MISSED APPROACH: Climb to 3100 direct BLUIE and via 142° track to EMBOW and hold.

ATIS	SAN ANTONIO APP CON	SAN ANTONIO TOWER	GND CON	CLNC DEL
118.9	125.1 307.0	119.8 257.8	121.9 348.6	126.7

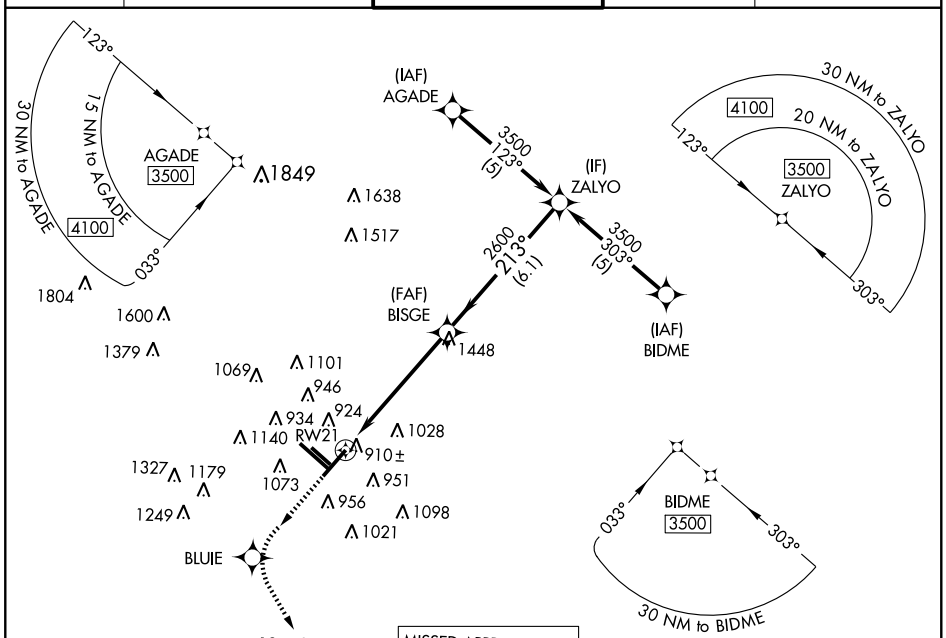

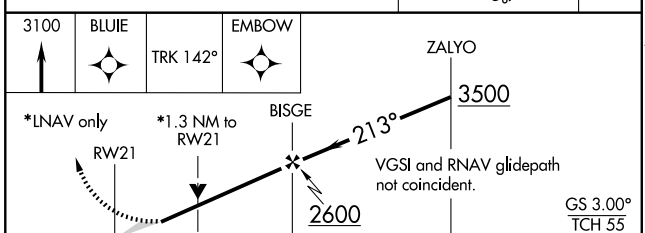

CATEGORY	A	B	C	D
LPV DA	1030-1 257 (300-1)			
LNAV/VNAV DA	1200-1½ 427 (500-1½)			
LNAV MDA	1240-1 467 (500-1)		1240-1¼ 467 (500-1¼)	1240-1½ 467 (500-1½)
CIRCLING	1380-1½ 571 (600-1½)		1380-1½ 571 (600-1½)	1440-2 631 (700-2)

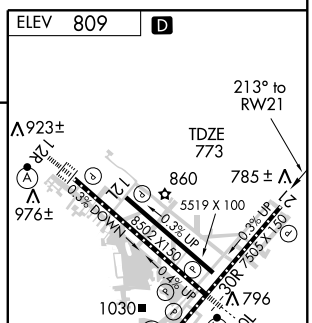

LDIN Rwy 12L
TDZ/CL Rwy 12R
REIL Rwys 12L, 21 and 30R
MIRL Rwy 12L-30R
HIRL Rwys 3-21 and 12R-30L

SC-3, 22 OCT 2009 to 19 NOV 2009

SC-3, 22 OCT 2009 to 19 NOV 2009