NDB RWY 35
SALINA MUNI (SLN)

LOM SL	APP CRS	Rwy ldg / TDZE / Apt Elev
344	353°	12300 / 1271 / 1288

Cat D circling NA southwest of runway 12-30.

MALSR

MISSED APPROACH: Climb to 3000 direct SLN VORTAC and hold.

ATIS	KANSAS CITY CENTER	SALINA TOWER ★	GND CON	UNICOM
120.15	134.9 363.2	119.3 (CTAF) L 257.7	121.9 397.9	122.95

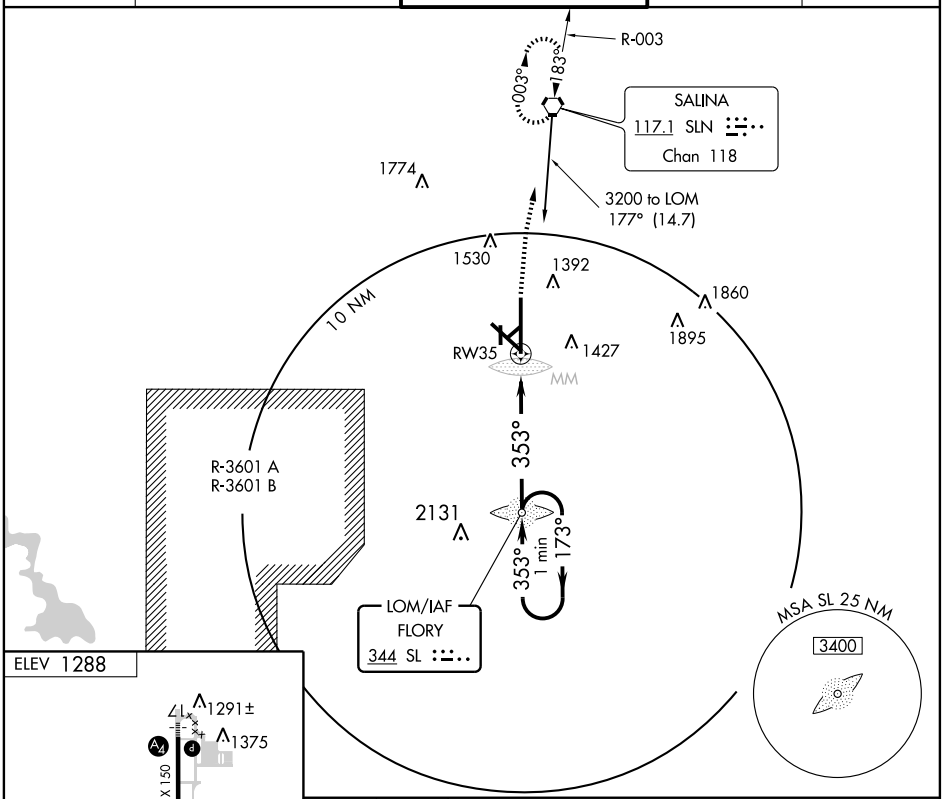

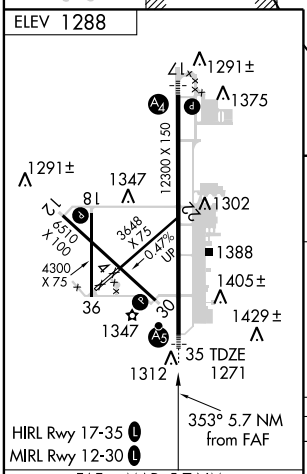

FAF to MAP 5.7 NM					
Knots	60	90	120	150	180
Min:Sec	5:42	3:48	2:51	2:17	1:54

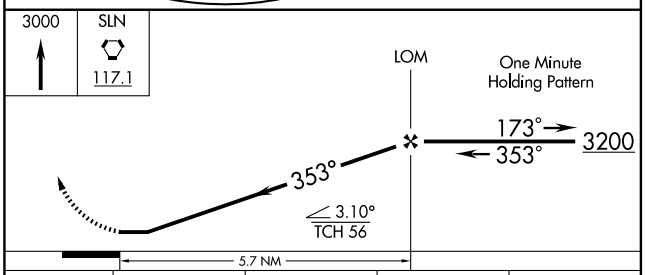

CATEGORY	A	B	C	D
S-35	1740-¾ 469 (500-¾)			1740-1¼ 469 (500-1¼)
CIRCLING	1820-1 532 (600-1)		1840-1½ 552 (600-1½)	1840-2 552 (600-2)

NC-2, 22 OCT 2009 to 19 NOV 2009

NC-2, 22 OCT 2009 to 19 NOV 2009