LOC/DME I-ROW	APP CRS	Rwy ldg	13001
109.9	035°	TDZE	3665
Chan 36		Apt Elev	3669

LOC BC RWY 3
ROSWELL INTL AIR CENTER (ROW)

ASR

MISSED APPROACH: Climbing left turn to 6000 direct CME VORTAC and hold.

ATIS	ROSWELL APP CON ★	ROSWELL TOWER ★	GND CON	CLNC DEL	UNICOM
128.45 306.2	119.6 239.0	118.5 (CTAF) L 233.7	121.9 348.6	132.875 282.25	122.95

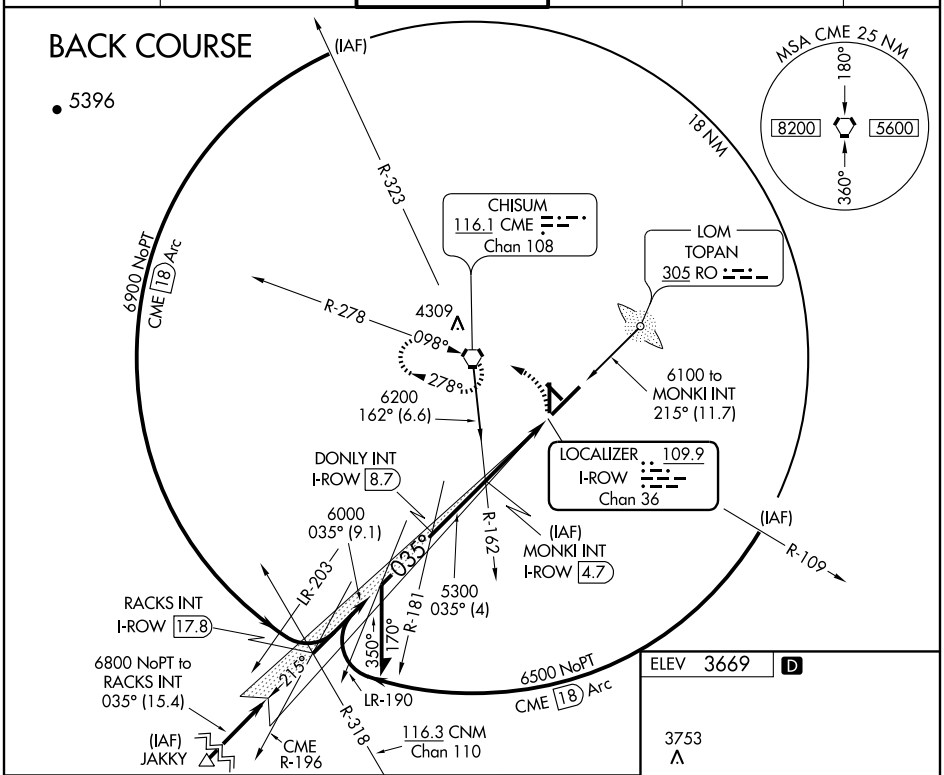

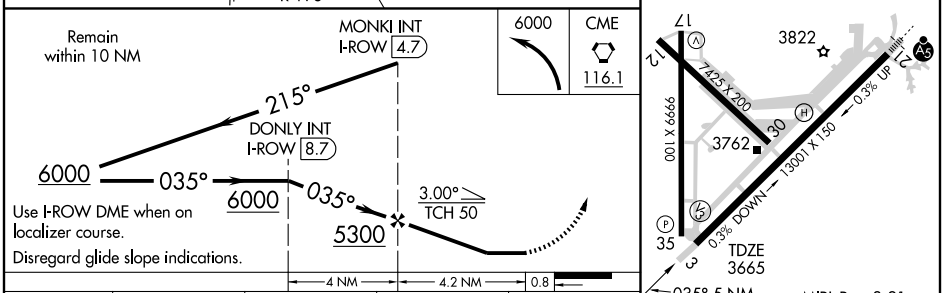

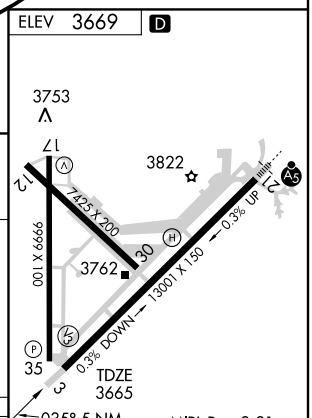

CATEGORY	A	B	C	D
S-3	4100-1 435 (500-1)		4100-1¼ 435 (500-1¼)	4100-1½ 435 (500-1½)
CIRCLING	4140-1 471 (500-1)		4140-1½ 471 (500-1½)	4220-2 551 (600-2)

FAF to MAP 4.2 NM					
Knots	60	90	120	150	180
Min:Sec	4:12	2:48	2:06	1:41	1:24

SW-1, 22 OCT 2009 to 19 NOV 2009

SW-1, 22 OCT 2009 to 19 NOV 2009