


(COLIN4.COLIN) 09015


SL-347 (FAA)


RICHMOND INTL (RIC)
RICHMOND, VIRGINIA

COLIN FOUR DEPARTURE

ATIS 119.15 263.025
CLNC DEL
127.55 348.6
GND CON
121.9 348.6
RICHMOND TOWER
121.1 257.8
POTOMAC DEP CON
126.4 282.375

NOTTINGHAM
113.7 OTT 
Chan 84

PATUXENT
117.6 PXT 
Chan 123

BROOKE
114.5 BRV 
Chan 92

TAKE-OFF MINIMUMS:
Rwys 2, 7, 16, 20, 25, 34: STANDARD.

NOTES:

- Rwy 2 cross DER at or above 30' AGL/195' MSL.
- Rwy 7 cross DER at or above 34' AGL/223' MSL.
- Rwy 16 cross DER at or above 22' AGL/183' MSL.
- Rwy 20 cross DER at or above 35' AGL/193' MSL.
- Rwy 25 cross DER at or above 20' AGL/176' MSL.
- Rwy 34 cross DER at or above 10' AGL/177' MSL.


HANOVER COUNTY MUNI

RICHMOND
114.1 RIC 
Chan 88

CHESTERFIELD COUNTY

DINWIDDIE COUNTY

MODEL
N37°44.03'
W76°41.45'

HARCUM
108.8 HCM 
Chan 25

COLIN
N38°05.99'
W76°39.85'
L-34-36

NE-3, 22 OCT 2009 to 19 NOV 2009

NE-3, 22 OCT 2009 to 19 NOV 2009

NOTE: Chart note to scale.



DEPARTURE ROUTE DESCRIPTION

ALL RUNWAYS: Climb runway heading or as assigned for radar vectors to intercept RIC R-074 to MODEL INT. Then via HCM R-010 to COLIN INT.

Climb and maintain 3000 feet or as assigned. Expect clearance to filed altitude/flight level ten minutes after departure.

COLIN FOUR DEPARTURE
(COLIN4.COLIN) 09015

RICHMOND, VIRGINIA
RICHMOND INTL (RIC)