



# RYANN ONE ARRIVAL

ST-346 (FAA)

RENO/TAHOE INTL  
RENO, NEVADA

RENO APP CON  
RWYS 16L/R 126.3 353.9  
RWYS 34L/R 119.2 279.55  
ATIS 135.8 363.0


MUSTANG  
117.9 FMG   
Chan 126  
N39°31.88' - W119°39.36'

HAZEN  
114.1 HZN   
Chan 88

**CAUTION: Intense  
Glider Activity up  
to FL180.**

RYANN  
N39°14.03' - W119°16.77'  
**VERTICAL NAVIGATION  
PLANNING INFORMATION**  
Expect clearance to cross at 16000'.

YERIN  
N38°58.79'  
W118°57.70'

MINA  
115.1 MVA   
Chan 98  
N38°33.92' - W118°01.97'  
L-9, H-3

NOTE: For Runway 16 only.

NOTE: RADAR Required.

NOTE: Chart not to scale.

RUNWAY 16: From over MVA VORTAC via MVA R-283 to YERIN INT. Thence via FMG R-119 to FMG VORTAC. Expect radar vectors to Runway 16.

# RYANN ONE ARRIVAL

SW-4, 22 OCT 2009 to 19 NOV 2009

SW-4, 22 OCT 2009 to 19 NOV 2009