UNIVERSAL CITY, TEXAS

# HI-ILS or LOC/DME RWY 14L

| LOC I-TRT | APCH CRS | Rwy ldg / TDZE / Arpt Elev |
|---|---|---|
| 109.9 | 145° | 8351 / 742 / 761 |

JAL-341 [USAF]

RANDOLPH AFB (KRND)

* When ALS inop, increase RVR CAT C to 60 and vis to 1¼ miles, CAT D vis to 1½ miles, and CAT E vis to 1¾ miles.
** Circling not authorized SW of Rwy 14L-32R.

ALSF-1

MISSED APPROACH: Climb to 3000 out DHK TACAN R-138 to AGUCO. Then turn left intercept DHK R-054 direct ZOGBU and hold.

| ATIS ★ | SAN ANTONIO APP CON | RANDOLPH TOWER ★ | RANDOLPH GND CON | CLNC DEL (RWY 14L-32R) | HANGOVER ATIS ★ | HANGOVER TOWER ★ | HANGOVER GND CON |
|---|---|---|---|---|---|---|---|
| 290.525 | 128.05 318.1 | 128.25 294.7 | 119.65 275.8 | 338.35 | 327.8 | 120.5 291.1 | 124.75 353.75 |

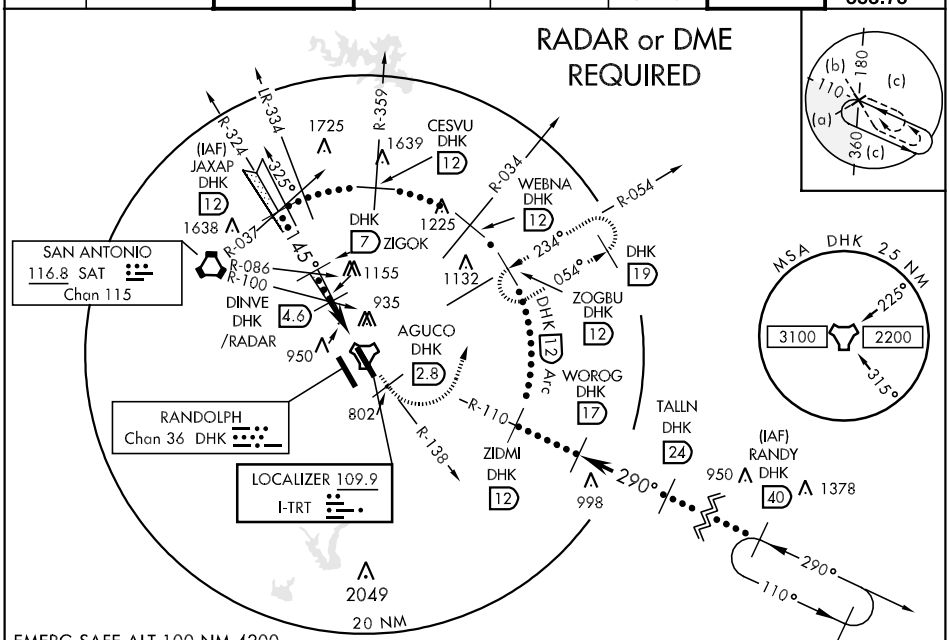


EMERG SAFE ALT 100 NM 4200

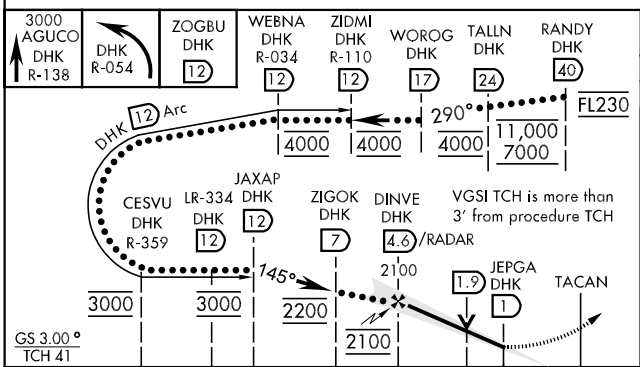


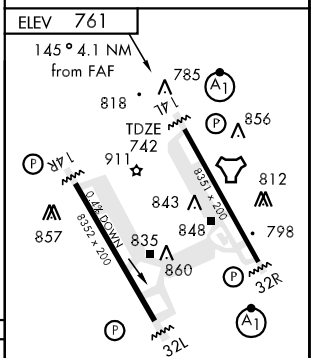


| CATEGORY | C | D | E |
|---|---|---|---|
| S-ILS 14L | 942/40 200 (200-¾) | | |
| S-LOC/DME 14L * | 1220/50 478 (500-1) | 1220/60 478 (500-1¼) | 1220-1½ 478 (500-1½) |
| CIRCLING ** | 1220-1½ 459 (500-1½) | 1320-2 559 (600-2) | 1800-3 1039 (1100-3) |

| FAF to MAP 3.6 NM | | | | | |
|---|---|---|---|---|---|
| Knots | 120 | 140 | 160 | 180 | 200 |
| Min:Sec | 1:48 | 1:33 | 1:21 | 1:12 | 1:05 |

UNIVERSAL CITY, TEXAS 29°32'N-98°17'W RANDOLPH AFB (KRND)

Orig 09239

HI-ILS or LOC/DME RWY 14L

SC-3, 22 OCT 2009 to 19 NOV 2009

SC-3, 22 OCT 2009 to 19 NOV 2009