LOC/DME I-ARJ	APP CRS	Rwy ldg 7166
109.3	227°	TDZE 50
Chan 30		Apt Elev 55

ILS or LOC RWY 23

PROVIDENCE / THEODORE FRANCIS GREEN STATE (PVD)

RADAR or DME REQUIRED

MALSR

MISSED APPROACH: Climb to 700, then climbing right turn to 2500 via 350° heading and PVD R-321 to FOSTY Int and hold.

ATIS	PROVIDENCE APP CON ★	PROVIDENCE TOWER ★	GND CON	CLNC DEL
124.2	135.4 244.875	120.7 (CTAF) L 257.8	121.9 348.6	126.65 348.6

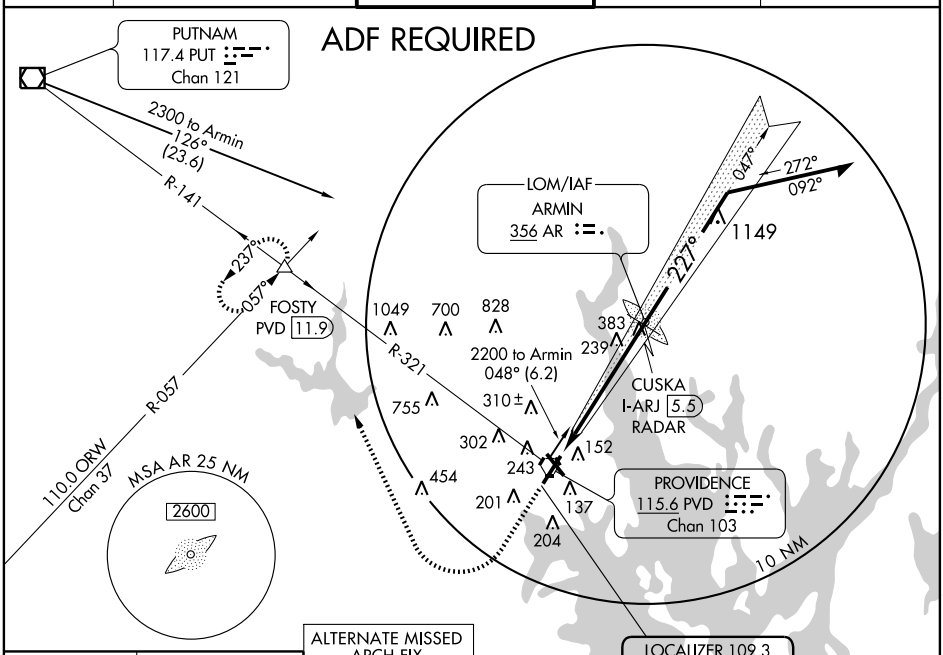

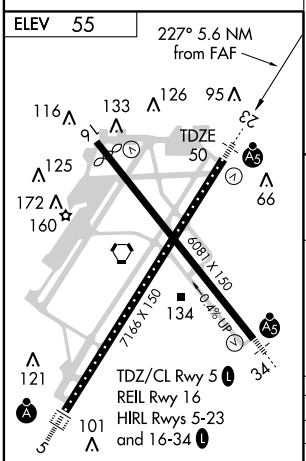

FAF to MAP 5.6 NM					
Knots	60	90	120	150	180
Min:Sec	5:36	3:44	2:48	2:14	1:52

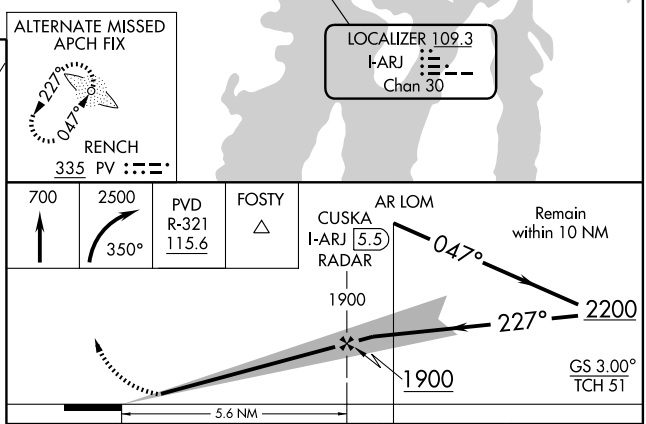

CATEGORY	A	B	C	D
S-ILS 23	250/24 200 (200-½)			
S-LOC 23	540/24 490 (500-½)		540/40 490 (500-¾)	540/50 490 (500-1)
CIRCLING	560-1 505 (600-1)		620-1½ 565 (600-1½)	620-2 565 (600-2)

NE-1, 22 OCT 2009 to 19 NOV 2009

NE-1, 22 OCT 2009 to 19 NOV 2009