ILS RWY 30

LOC I-BRN	APCH CRS	Rwy ldg / TDZE / Arpt Elev	AL-323 [USAF]	MOUNTAIN HOME AFB (KMUO)
111.7	297°	13,500 / 2996 / 2996		

* When ALS inop, increase CAT ABCDE RVR to 40, vis to ¾ mile.
** When ALS inop, increase CAT AB RVR to 50 and vis to 1 mile, CAT C RVR to 60 and vis to 1¼ miles, CAT D vis to 1½ miles, CAT E vis to 1¾ miles.

ALSF-1

MISSED APPROACH: Climb to 9000 via MUO R-304 to ZOVTA/6 DME, turn left direct MSTNG and hold.

ATIS	MOUNTAIN HOME APP CON	MOUNTAIN HOME TOWER	GND CON	CLNC DEL
273.5	124.8 259.1	133.85 253.5	120.5 275.8	127.1 290.425

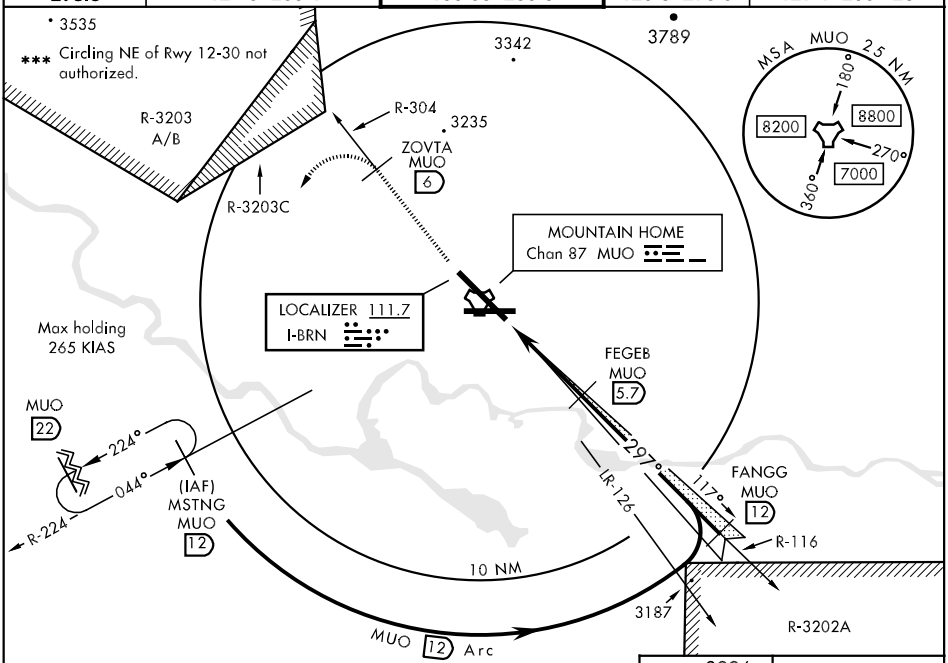

RADAR or DME REQUIRED

EMERG SAFE ALT 100 NM 14,200

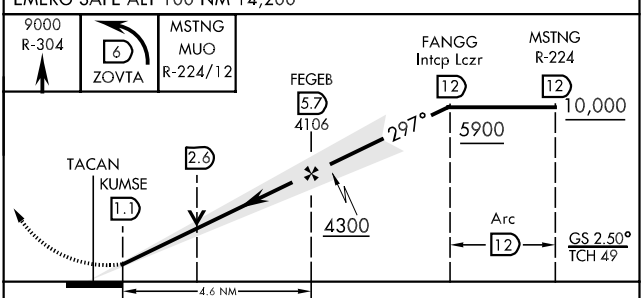

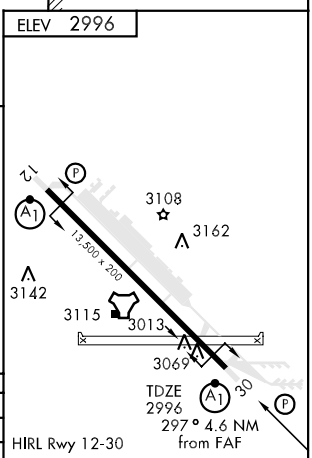

CATEGORY	A	B	C	D	E
S-ILS 30 *	3196/24 200 (200-½)				
S-LOC 30 **	3460/24 464 (500-½)		3460/40 464 (500-¾)	3460/50 464 (500-1)	3460/60 464 (500-1¼)
CIRCLING ***	3520-1 524 (600-1)		3520-1½ 524 (600-1½)	3560-2 564 (600-2)	

FAF to MAP 4.6 NM					
Knots	60	90	120	150	180
Min:Sec	4:39	3:06	2:19	1:52	1:33

NW-1, 22 OCT 2009 to 19 NOV 2009