TACAN RWY 31R

TACAN PAM Chan 124	APCH CRS 322°	Rwy ldg 10,004 TDZE 14 Arpt Elev 17	AL-312 [USAF]	TYNDALL AFB (KPAM)

* When ALS inop, increase CAT AB RVR to 50 and vis to 1 mile, CAT C RVR to 60 and vis to 1¼ miles, CAT D vis to 1½ miles.

ALSF-1

MISSED APPROACH: Climbing right turn to 3000 direct SUSIE (PAM R-100/20 DME) and hold.

ATIS ★	TYNDALL APP CON	TYNDALL TOWER ★	GND CON	CLNC DEL	ASR/PAR
254.4	125.2 392.1 (N abv 5000') 119.1 379.3 (N blw 5000') 124.15 307.8 (S abv 5000') 119.775 338.35 (S blw 5000')	133.95 263.15	121.9 259.3	118.05 289.4	

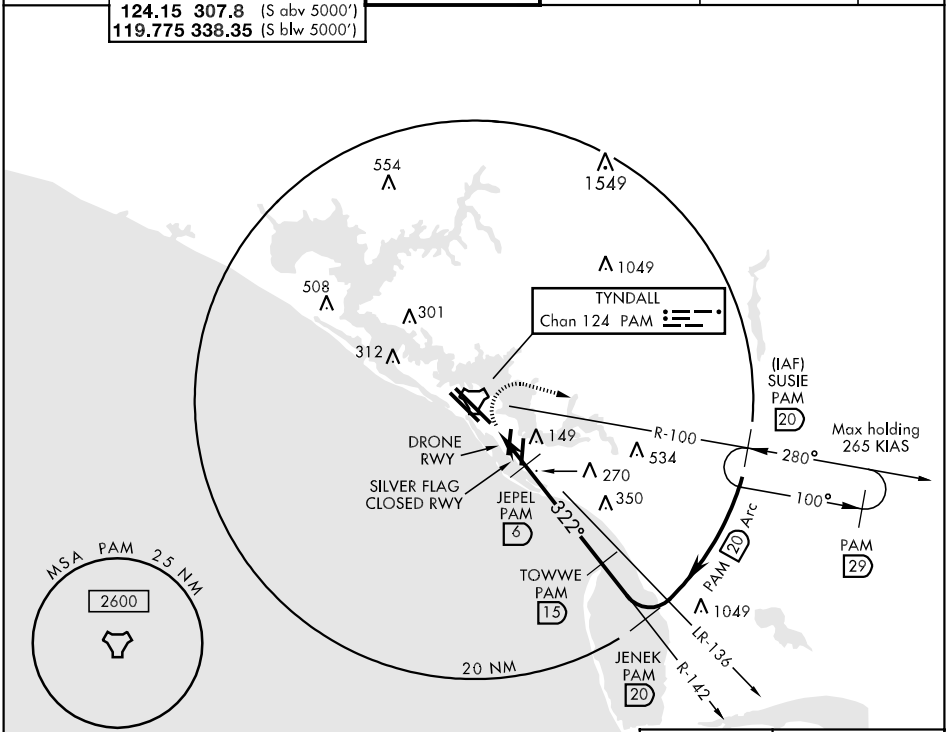

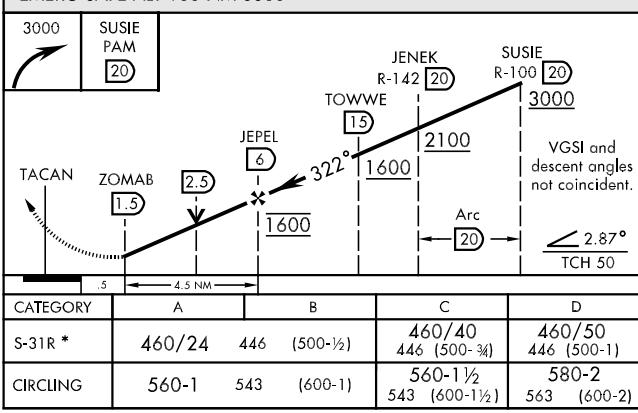

CATEGORY	A	B	C	D
S-31R *	460/24 446 (500-½)		460/40 446 (500- ¾)	460/50 446 (500-1)
CIRCLING	560-1 543 (600-1)		560-1½ 543 (600-1½)	580-2 563 (600-2)

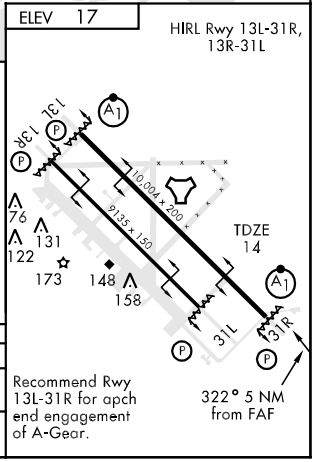

SE-3, 22 OCT 2009 to 19 NOV 2009
SE-3, 22 OCT 2009 to 19 NOV 2009