VORTAC OVR	APP CRS	Rwy ldg	9502
116.3	310°	TDZE	980
Chan 110		Apt Elev	984

VOR RWY 32L
OMAHA/EPPLEY AIRFIELD (OMA)

MALSR

MISSED APPROACH: Climb to 2000, then climbing right turn to 3000 direct OVR VORTAC and hold.

ATIS	OMAHA APP CON	OMAHA TOWER	GND CON	CLNC DEL
120.4	124.5 263.0 EAST 120.1 354.05 WEST	132.1 256.9	121.9	119.9

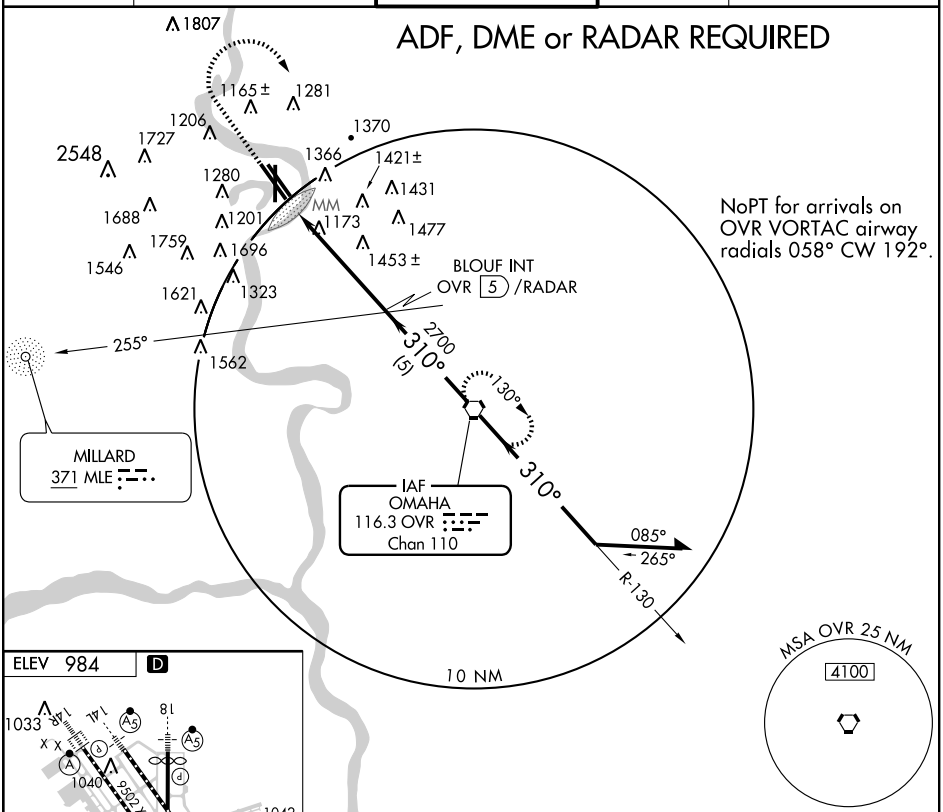

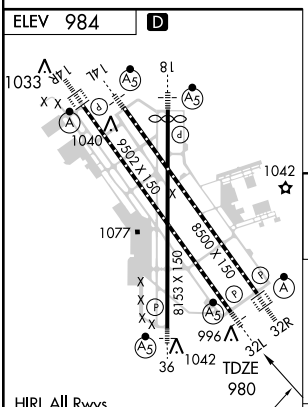

FAF to MAP 5.1 NM					
Knots	60	90	120	150	180
Min:Sec	5:06	3:24	2:33	2:02	1:42

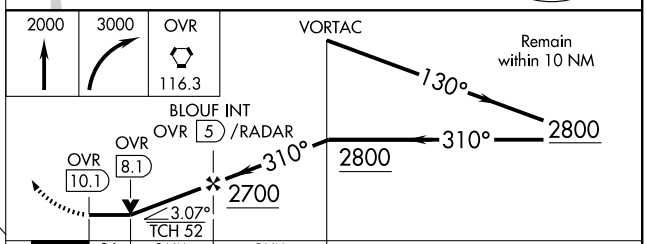

CATEGORY	A	B	C	D
S-32L	1680/24	700 (700-½)	1680-1½ 700 (700-1½)	1680-1¾ 700 (700-1¾)
CIRCLING	1680-1	696 (700-1)	1720-2 736 (800-2)	1720-2¼ 736 (800-2¼)

NC-2, 22 OCT 2009 to 19 NOV 2009

NC-2, 22 OCT 2009 to 19 NOV 2009