OKLAHOMA CITY, OKLAHOMA

HI-TACAN RWY 35

TACAN TIK Chan 105	APCH CRS 354°	Rwy ldg 11,100 TDZE 1291 Arpt Elev 1291	AL-299 [USAF]	TINKER AFB (KTIK)

* When ALS inop, increase CAT CDE vis by ½ mile.
** CAT E Circling not authorized in sector S of Rwy 12-30 and W of Rwy 17-35. When VGSI inop, circling to Rwy 30 NA at night.

ALSF-1

MISSED APPROACH: Climb to 4000 on TIK TACAN R-354 to 15 DME and hold.

ATIS*	OKE CITY APP CON	TINKER TOWER	GND CON	CLNC DEL	ASR
270.1	120.45 288.325	124.45 251.05	121.8 275.8	119.7 335.8	

*** When ALS inop, increase CAT CDE vis by ½ mile.

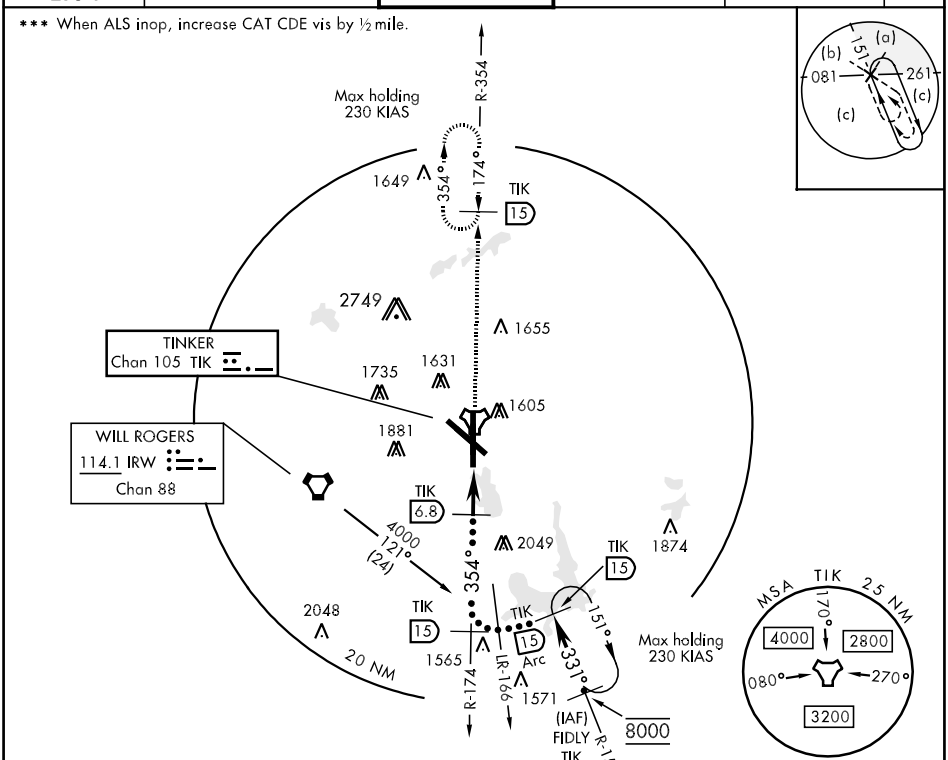

EMERG SAFE ALT 100 NM 4700

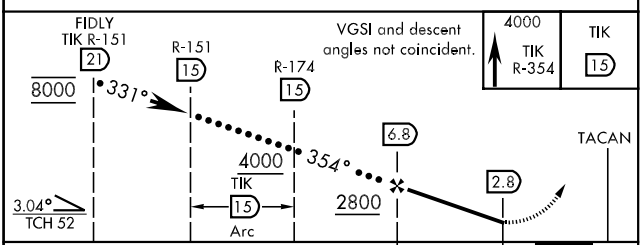

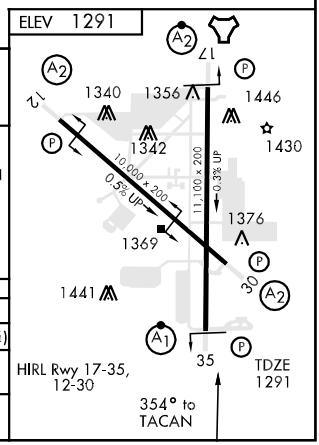

CATEGORY	C	D	E
S-35 *	1800/50 509 (600-1)		1800-1¼ 509 (600-1¼)
CIRCLING **	1880-1½ 589 (600-1½)	1980-2¼ 689 (700-2¼)	2040-2¾ 749 (800-2¾)
S-ASR 35***	1940/60 649 (700-1¼)	1940-1½ 649 (700-1½)	1940-1¾ 649 (700-1¾)