HI-ILS or LOC RWY 10

LOC I-MGM	APCH CRS	Rwy ldg	9010
109.9	096°	TDZE	219
		Arpt Elev	221

JAL-272 [USAF]

MONTGOMERY REGIONAL (DANNELLY FIELD) (KMGM)

*For inop MALSR incr vis all CATs to RVR 40.
**For inop MALSR, incr CAT C vis to RVR 50, CAT DE RVR 60.
***Circling not authorized for CAT E N of Rwy 10-28.

MALSR A5

MISSED APPROACH: Climb to 700 then climbing right turn to 3000 direct MGM VORTAC and hold. TACAN aircraft continue to 3500 via MGM R-126 to SHADY INT.

ATIS ★	MONTGOMERY APP CON	MONTGOMERY TOWER ★	GND CON	CLNC DEL	ASR
120.675	121.2 380.225 N 124.0 363.025 S	119.7(CTAF) L 360.85	121.7 348.6	118.3 270.3	ASOS

**** CAT DE vis increased to RVR 60 for inop MALSR.

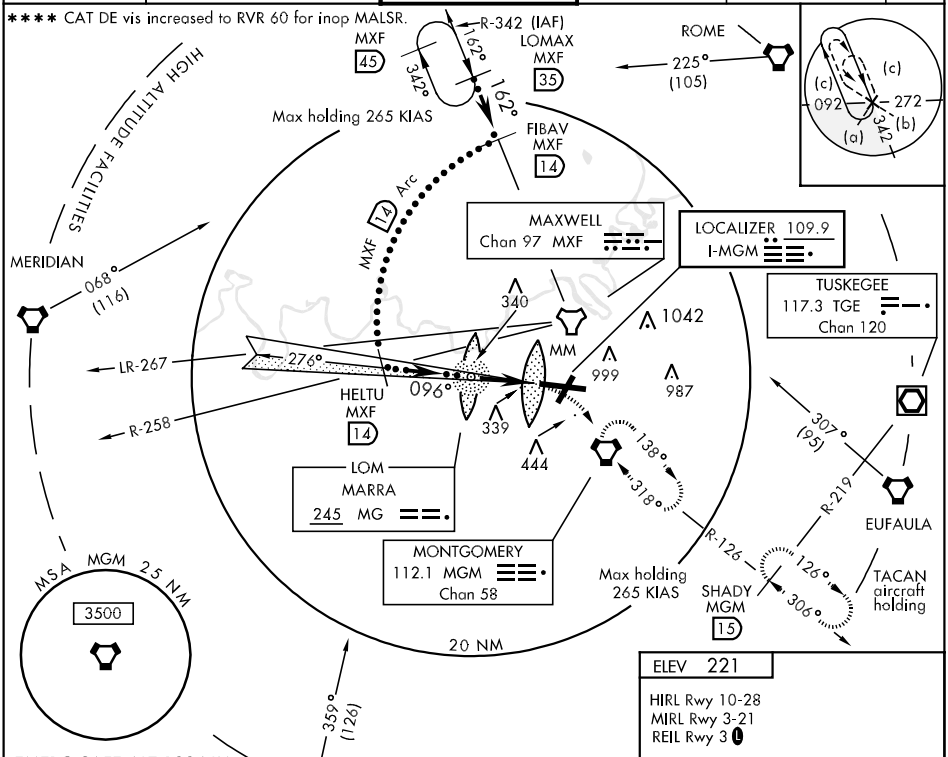

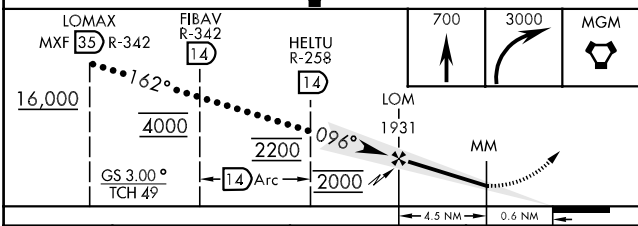

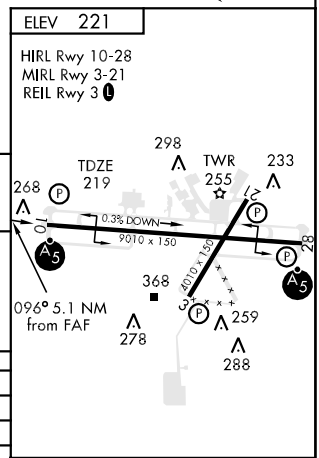

CATEGORY	C	D	E
S-ILS 10*	419/24 200 (200-½)		
S-LOC 10**	600/40 381 (400-¾)		
CIRCLING ***	700-1½ 479 (500-1½)	800-2 579 (600-2)	
S-ASR 10 ****	600/40 381 (400-¾)	600/50 381 (400-1)	

FAF to MAP 4.5 NM					
Knots	120	140	160	180	200
Min:Sec	2:15	1:56	1:41	1:30	1:21

SE-4, 22 OCT 2009 to 19 NOV 2009