WAAS CH 50123 W32A	APP CRS 323°	Rwy ldg 6109 TDZE 704 Apt Elev 705

RNAV (GPS) RWY 32
ST. PAUL DOWNTOWN HOLMAN FIELD (STP)

DME/DME RNP-0.3 NA.
Baro-VNAV NA below -16°C (4°F).
Circling to Rwy 9, 13, 27 NA at night.

MISSED APPROACH: Climb to 3000 direct HOKMO and via 028° track to WHISK and hold.

ATIS	MINNEAPOLIS APP CON	ST. PAUL TOWER ★	GND CON	CLNC DEL	UNICOM
118.35	121.2 357.4	119.1 (CTAF) L 257.8	121.675	121.675	122.95

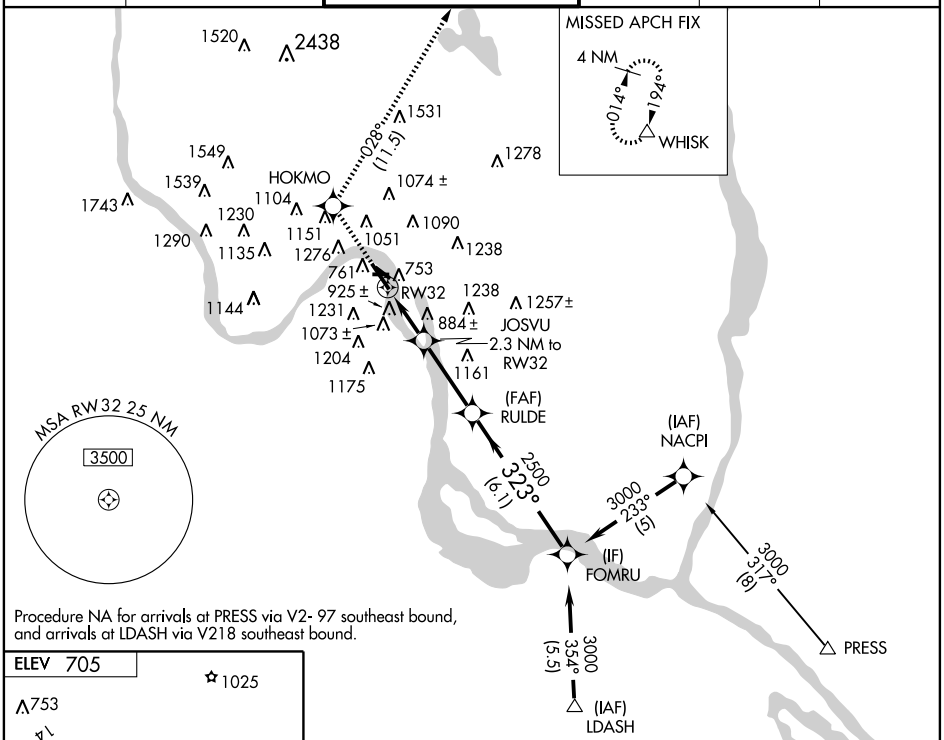

Procedure NA for arrivals at PRESS via V2- 97 southeast bound, and arrivals at LDASH via V218 southeast bound.

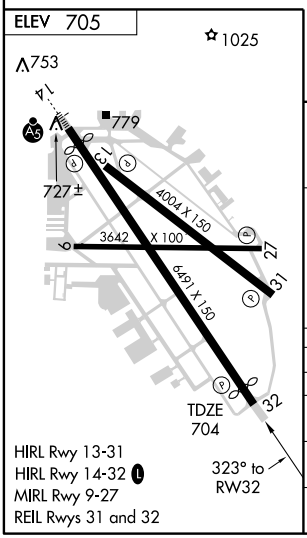

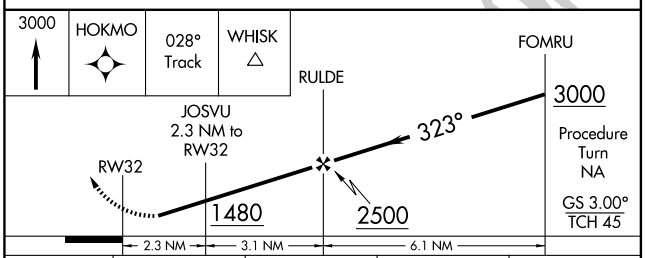

CATEGORY	A	B	C	D
LPV DA	1082-1¼ 378 (400-1¼)			
LNAV/VNAV DA	1377-2½ 673 (700-2½)			
LNAV MDA	1320-1 616 (700-1)		1320-1¾ 616 (700-1¾)	1320-2 616 (700-2)
CIRCLING	1580-2½ 875 (900-2½)			1580-2¾ 875 (900-2¾)

NC-1, 22 OCT 2009 to 19 NOV 2009

NC-1, 22 OCT 2009 to 19 NOV 2009