HI-TACAN RWY 18

VORTAC MSN 108.6 Chan 23	APCH CRS 173°	Rwy ldg 9006 TDZE 860 Arpt Elev 887

JAL-245 [USAF]

MADISON/ DANE COUNTY REGIONAL-TRUAX FIELD (KMSN)

MALSR

MISSED APPROACH: Climbing left turn to 4000 via MSN R-090 to DRAHN 15 DME and hold.

ATIS	MADISON APP CON	MADISON TOWER ★	GND CON	ASR
124.65 278.3	120.1 350.3	119.3 (CTAF) 257.8	121.9 348.6	

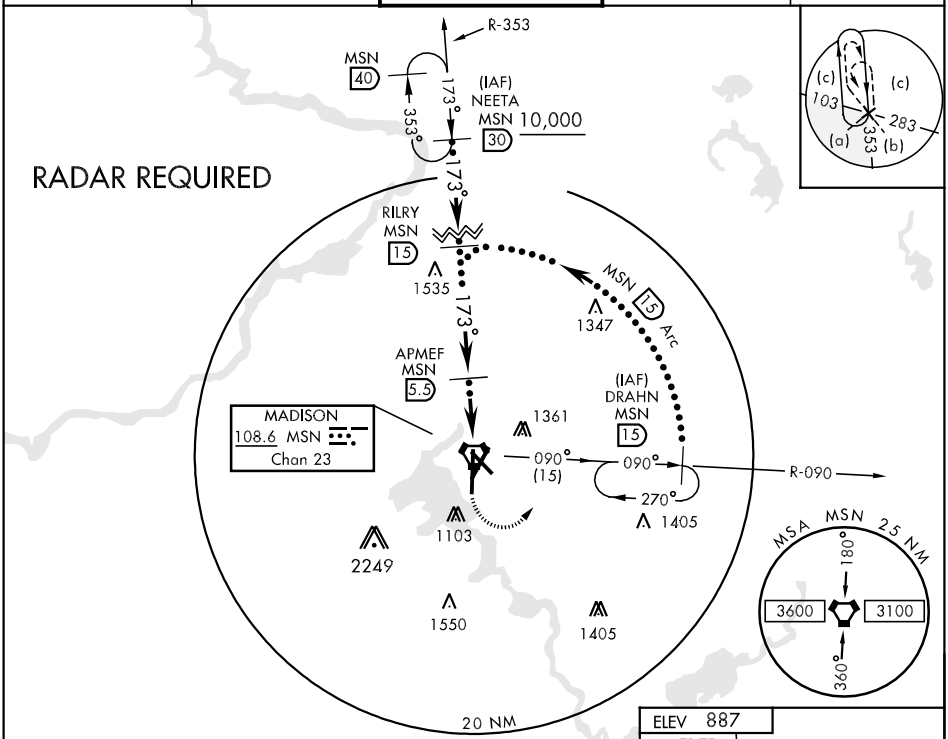

EMERG SAFE ALT 100 NM 3600

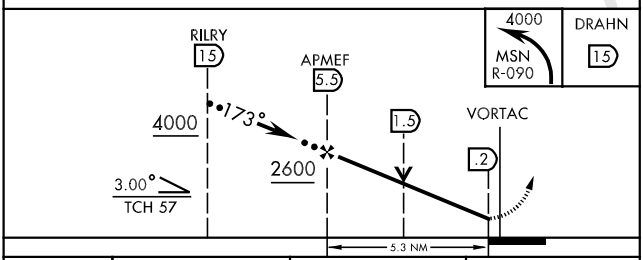

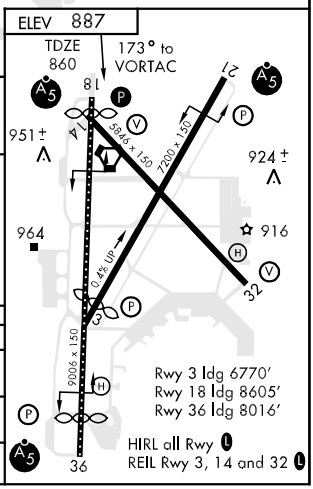

CATEGORY	C	D	E
S-18	1340/40 480 (500-¾)	1340/50 480 (500-1)	1340/60 480 (500-1¼)
CIRCLING	1460-1½ 573 (600-1½)	1460-2 573 (600-2)	1680-2¾ 793 (800-2¾)
S-ASR 18	1340/40 480 (500-¾)	1340/50 480 (500-1)	1340/60 480 (500-1¼)

EC-3, 22 OCT 2009 to 19 NOV 2009
EC-3, 22 OCT 2009 to 19 NOV 2009