HI-ILS or LOC RWY 7

LOCALIZER I-TOL	APCH CRS	Rwy ldg / TDZE / Arpt Elev	JAL-184 [USAF]	TOLEDO EXPRESS (KTOL)
109.7	072°	10,599 / 683 / 683		

* When ALS inop increase CAT E RVR to 40, vis to ¾ mile.
** When ALS inop increase CAT E vis to 1½ miles.

ALSF-2

MISSED APPROACH: Climb to 2500, then climbing right turn to 3000 via TOL R-170 to POUDR and hold.

ATIS	TOLEDO APP CON	TOLEDO TOWER	GND CON	CLNC DEL	ASR
118.75 271.3	126.1 317.55	118.1 285.4	121.9 348.6	121.75	

DME or RADAR REQUIRED

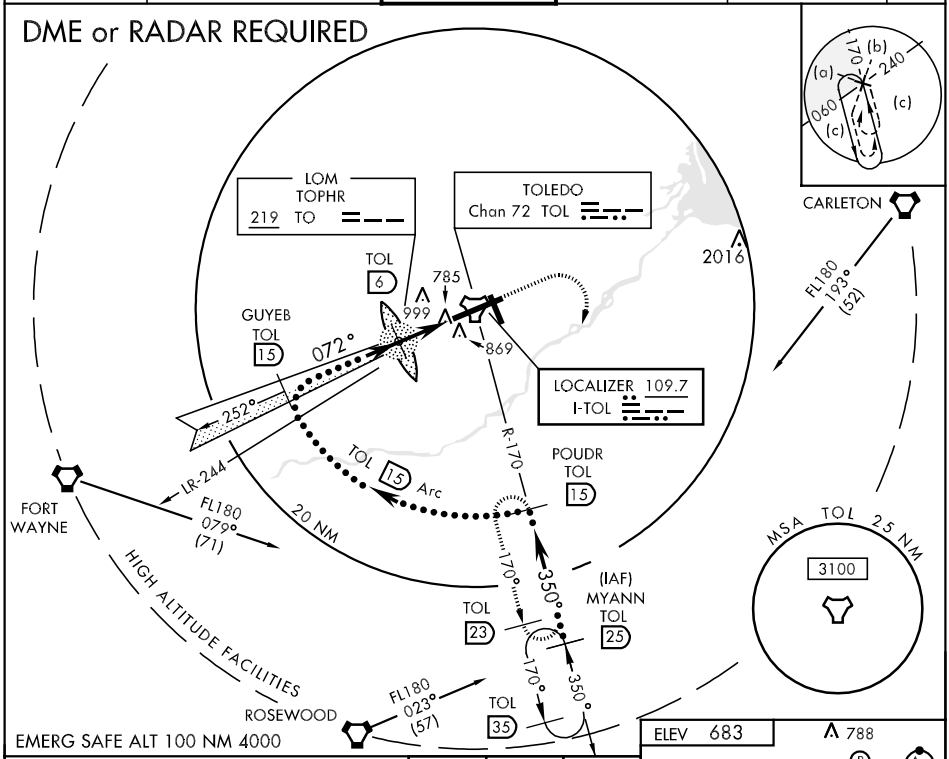

EMERG SAFE ALT 100 NM 4000

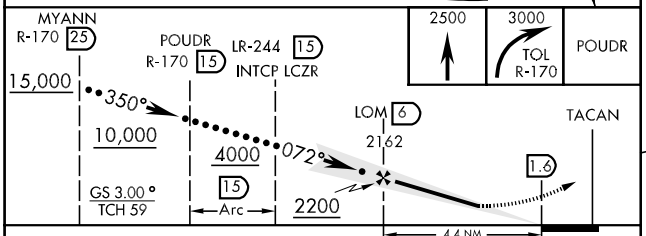

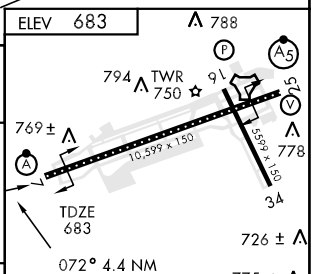

CATEGORY	C	D	E
S-ILS 7 *	883/18 200 (200-½)		883/24 200 (200-½)
S-LOC 7 **	1080/24 397 (400-½)	1080/40 397 (400-¾)	1080/50 397 (400-1)
CIRCLING	1180-1½ 496 (500-1½)	1240-2 556 (600-2)	1400-2½ 716 (800-2½)
S-ASR 7	1080/24 397 (400-½)	1080/50 397 (400-1)	

HIRL Rwy 7-25
MIRL Rwy 16-34
REIL Rwy 16 and 34
TDZL/CL Rwy 7

FAF to LOC MAP 4.4 NM					
Knots	120	140	160	180	200
Min:Sec	2:12	1:53	1:39	1:28	1:19

EC-2, 22 OCT 2009 to 19 NOV 2009