HI-ILS RWY 3

LOC I-SMR	APCH CRS	Rwy ldg / TDZE / Arpt Elev	JAL 177 [USAF]	GREAT FALLS INTL (KGTF)
111.3	029°	10,502 / 3674 / 3680		

ALSF-2

MISSED APPROACH: Climb to 6000 via GTF R-029 to CARBO 10 DME and hold.

ATIS	GREAT FALLS APP CON	GREAT FALLS TOWER	GND CON	CLNC DEL
126.6 269.0	128.6 259.1	118.7 282.2	121.7 348.6	121.7 348.6

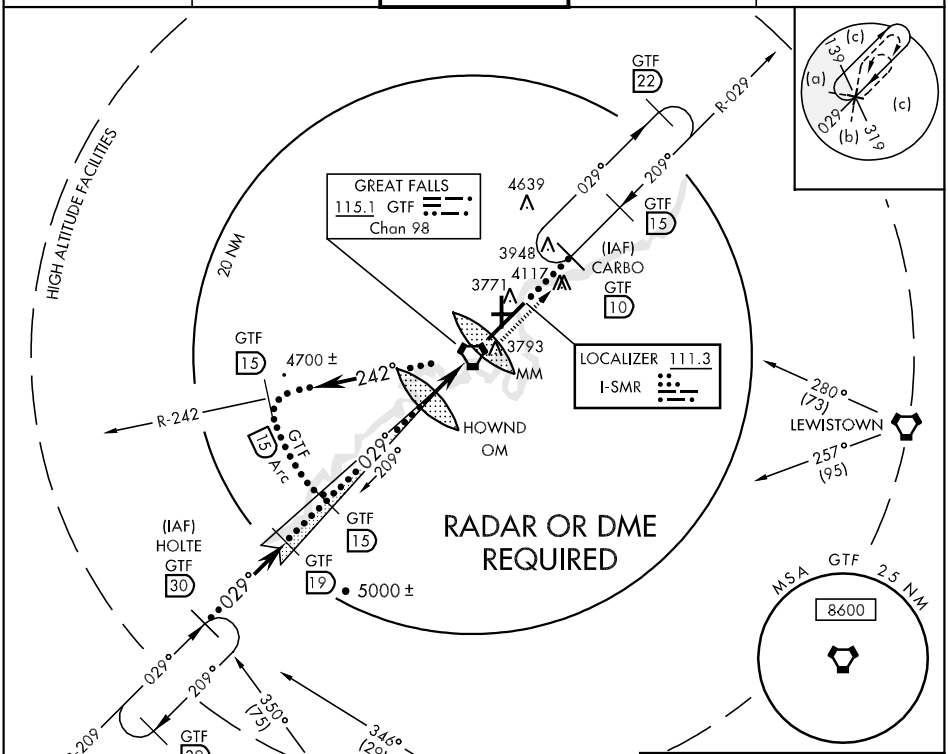

EMERG SAFE ALT 100 NM 13,300

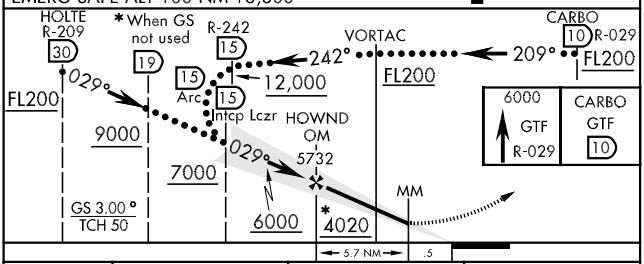

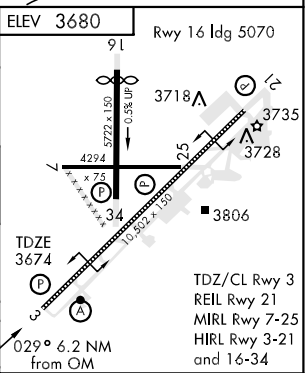

CATEGORY	C	D	E
S-ILS 3	3874/24	200	(200-½)
S-LOC 3	4020/24 346 (400-½)	4020/40 346 (400-¾)	
CIRCLING	4140-1½ 466 (500-1½)	4240-2 566 (600-2)	4420-2¾ 746 (800-2¾)

FAF to MAP 6.2 NM					
Knots	120	140	160	180	200
Min:Sec	3:06	2:39	2:20	2:04	1:52

NW-1, 22 OCT 2009 to 19 NOV 2009