

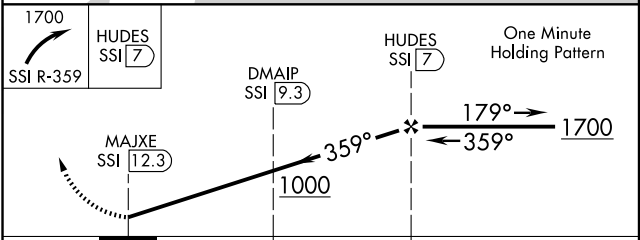
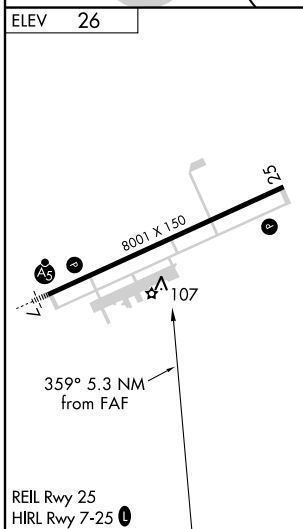
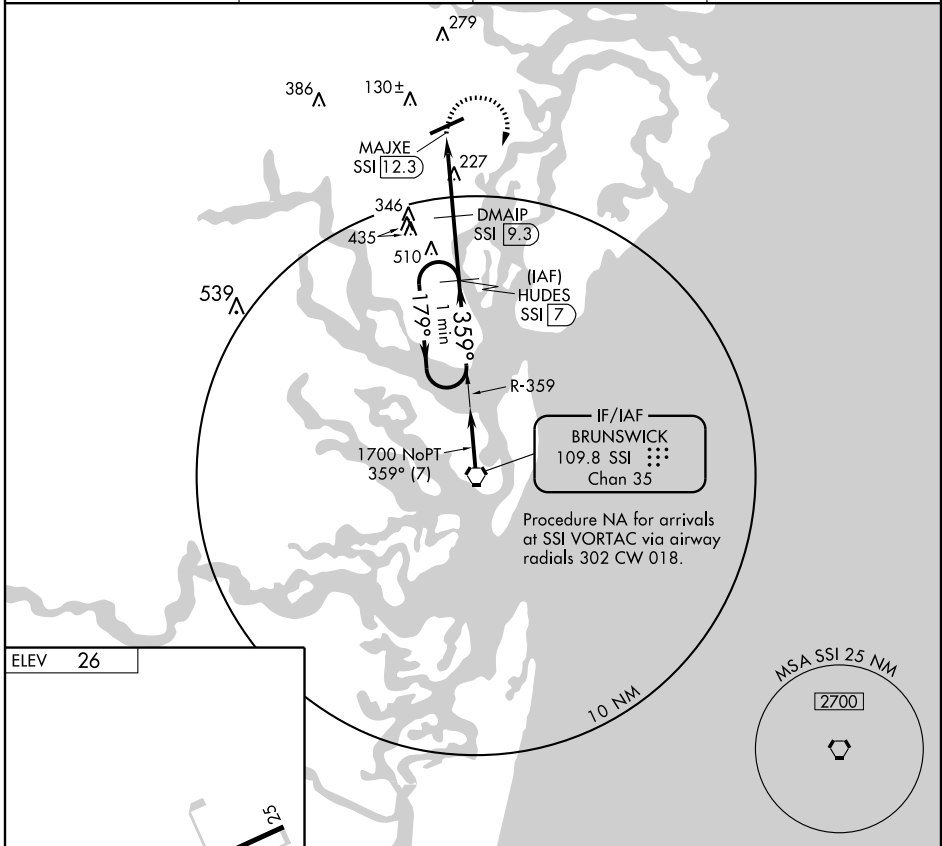
VORTAC SSI <b>109.8</b> Chan <b>35</b>	APP CRS <b>359°</b>	Rwy Idg TDZE Apt Elev	<b>N/A</b> <b>N/A</b> <b>26</b>
--	------------------------	-----------------------------	---------------------------------------

**VOR/DME-B**  
BRUNSWICK GOLDEN ISLES (BQK)

**⚠** When local altimeter setting not received, use Malcolmc  
**⚠** McKinnon altimeter setting and increase all MDA 20 feet.

MISSED APPROACH: Climbing right turn to 1700 via SSI VORTAC R-359 to HUDES/7 DME and hold.

AWOS-3 <b>124.175</b>	JACKSONVILLE CENTER <b>126.75 277.4</b>	CLNC DEL <b>126.75 277.4</b>	UNICOM <b>122.8 (CTAF) 0</b>
--------------------------	--	---------------------------------	---------------------------------



CATEGORY	A	B	C	D
CIRCLING	540-1	514 (600-1)	540-1½ 514 (600-1½)	580-2 554 (600-2)

SE-4, 22 OCT 2009 to 19 NOV 2009

SE-4, 22 OCT 2009 to 19 NOV 2009