



(GIFFA3.GIFFA) 09071

# GIFFA THREE DEPARTURE

GALVESTON/SCHOLES INTL AT GALVESTON (GLS)  
SL-164 (FAA) GALVESTON, TEXAS


ASOS  
119.275  
CLNC DEL  
135.35 (When tower closed)  
GND CON  
118.625  
SCHOLES TOWER\*  
120.575 (CTAF)  
HOUSTON DEP CON  
134.45 284.0


CEDAR CREEK  
114.8 CQY   
Chan 95

LEONA  
110.8 LOA   
Chan 45

GIFFA  
N31° 22.89'  
W95° 15.10'  
L-19-21, H-6

MONNT  
N30° 28.65'  
W95° 18.70'

DAISETTA  
116.9 DAS   
Chan 116

HUMBLE  
116.6 IAH   
Chan 113

SC-5, 22 OCT 2009 to 19 NOV 2009

SC-5, 22 OCT 2009 to 19 NOV 2009

TAKE-OFF MINIMUMS:  
Rwys 13, 31, 35, standard  
Rwy 17, 200-1 or standard  
with a minimum climb of  
502 ft per NM to 300.

NOTE: Radar Required.

NOTE: Chart not to scale.

(NARRATIVE ON FOLLOWING PAGE)



# GIFFA THREE DEPARTURE

(GIFFA3.GIFFA) 09071

GALVESTON, TEXAS  
GALVESTON/ SCHOLES INTL AT GALVESTON (GLS)