WAAS CH 40006 W18A	APP CRS 176°	Rwy ldg 9000 TDZE 900 Apt Elev 902

RNAV (GPS) RWY 18
FARGO/HECTOR INTL (FAR)

T A W For inoperative MALSR, increase LPV and LNAV/VNAV Cat E visibility to RVR 5000, and increase LNAV Cat E visibility to RVR 6000.
DME/DME RNP- 0.3 NA.
Baro-VNAV NA below -16°C (4°F).

MALSR A5

MISSED APPROACH: Climb to 3500 direct KOBME and hold.

ATIS	FARGO APP CON★	FARGO TOWER	GND CON	CLNC DEL
124.5 379.2	120.4 377.15	133.8 290.4	121.9 348.6	121.9 348.6

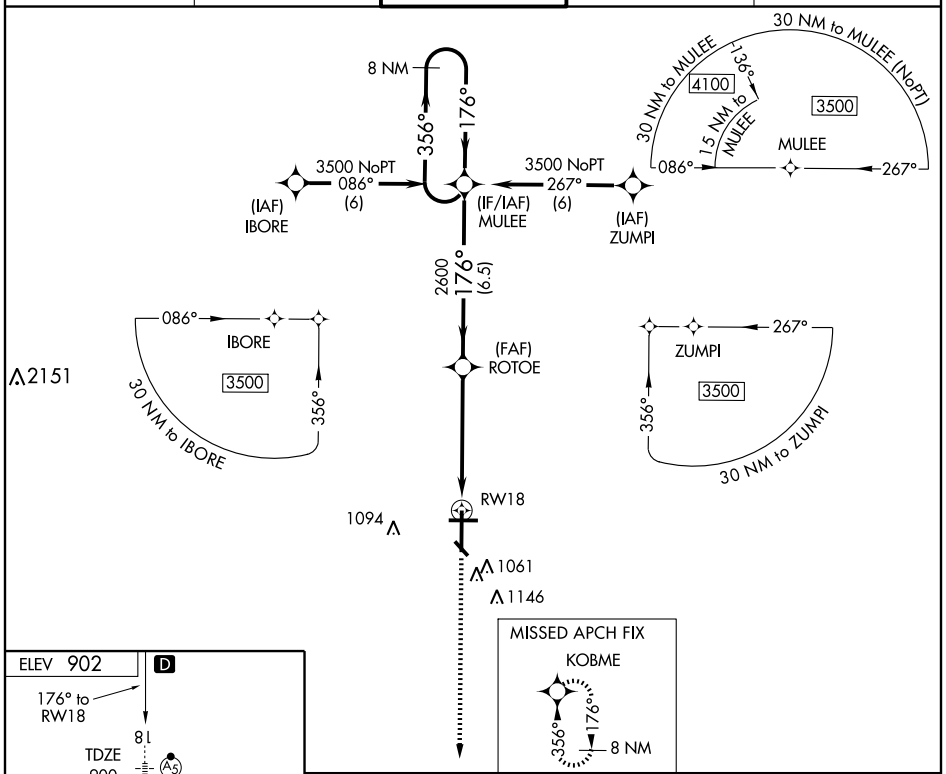

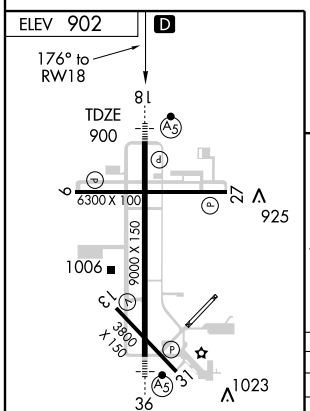

HIRL Rwy 18-36
REIL Rwys 9 and 27
MIRL Rwys 9-27 and 13-31

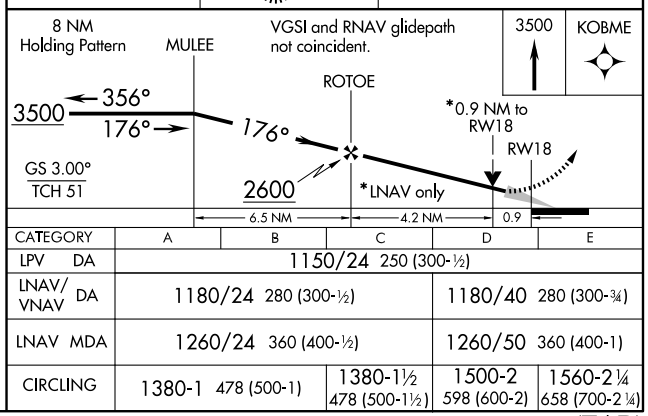

CATEGORY	A	B	C	D	E
LPV DA	1150/24 250 (300-½)				
LNAV/VNAV DA	1180/24 280 (300-½)			1180/40 280 (300-¾)	
LNAV MDA	1260/24 360 (400-½)			1260/50 360 (400-1)	
CIRCLING	1380-1 478 (500-1)		1380-1½ 478 (500-1½)	1500-2 598 (600-2)	1560-2¼ 658 (700-2¼)

NC-1, 22 OCT 2009 to 19 NOV 2009

NC-1, 22 OCT 2009 to 19 NOV 2009