

FALLON, NEVADA

VOR/DME or TACAN-A

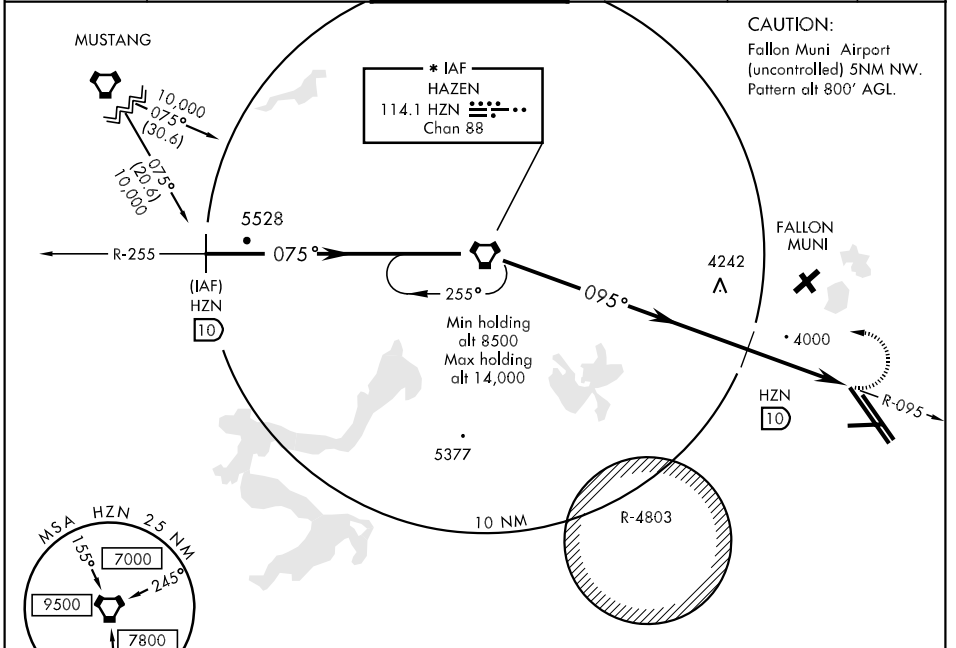
VORTAC HZN 114.1 Chan 88	APCH CRS 095°	Rwy ldg TDZE Arpt Elev N/A N/A 3934
--	-------------------------	--

AL-143 [USN]

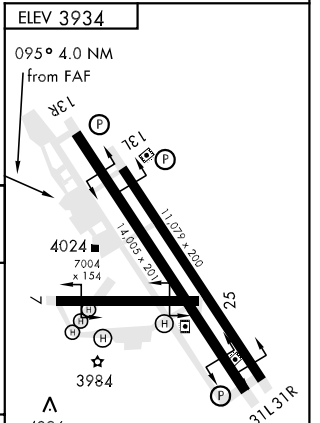
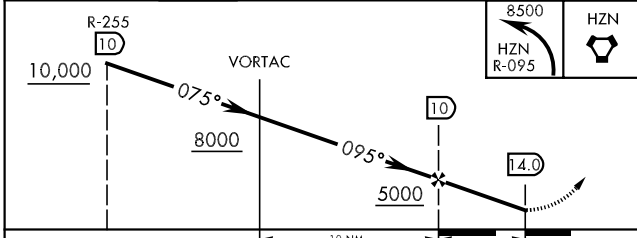
FALLON NAS (VAN VOORHIS FLD) (KNFL)

▽ * IAF at "HZN" VORTAC at MEA when commencing approach from holding pattern. Descend to cross HZN at 8500 min. MISSED APPROACH: Turn left, climb to 8500 on HZN VORTAC R-095 to HZN.

ATIS ★ 370.925	NAVY FALLON APP CON 120.85 360.2	NAVY FALLON TOWER ★ 119.25 340.2	GND CON 251.15	CLNC DEL 353.55	ASR/PAR
--------------------------	--	--	--------------------------	---------------------------	---------



Holding not available for TACAN-ONLY aircraft
EMERG SAFE ALT 100 NM 15,600



CATEGORY	A	B	C	D
CIRCLING*	4400-1 466 (500-1)		4400-1½ 466 (500-1½)	4520-2 586 (600-2)

FAF to MAP 4.0 NM					
Knots	60	90	120	150	180
Min:Sec	4:00	2:40	2:00	1:36	1:20

FALLON, NEVADA
09267

39° 25'N-118° 42'W

FALLON NAS (VAN VOORHIS FLD) (KNFL)

VOR/DME or TACAN-A

SW-4, 22 OCT 2009 to 19 NOV 2009

SW-4, 22 OCT 2009 to 19 NOV 2009