VOR RWY 35
ENID WOODRING RGNL (WDG)

VOR/DME ODG	APP CRS	Rwy ldg	6249
109.0	357°	TDZE	1152
Chan 27		Apt Elev	1167

When local altimeter setting not received, use Guthrie altimeter setting and increase all MDA 100 feet, S-35 Cat C/D visibility and Circling Cat C visibility ¼ mile. VDP NA when using Guthrie altimeter setting.

MALSR

MISSED APPROACH: Climb to 3000 then right turn direct ODG VOR/DME and hold.

AWOS-3	VANCE APP CON ★	WOODRING TOWER ★	GND CON	UNICOM
120.625	119.775 378.8	118.9 (CTAF) L 257.95	121.925	122.95

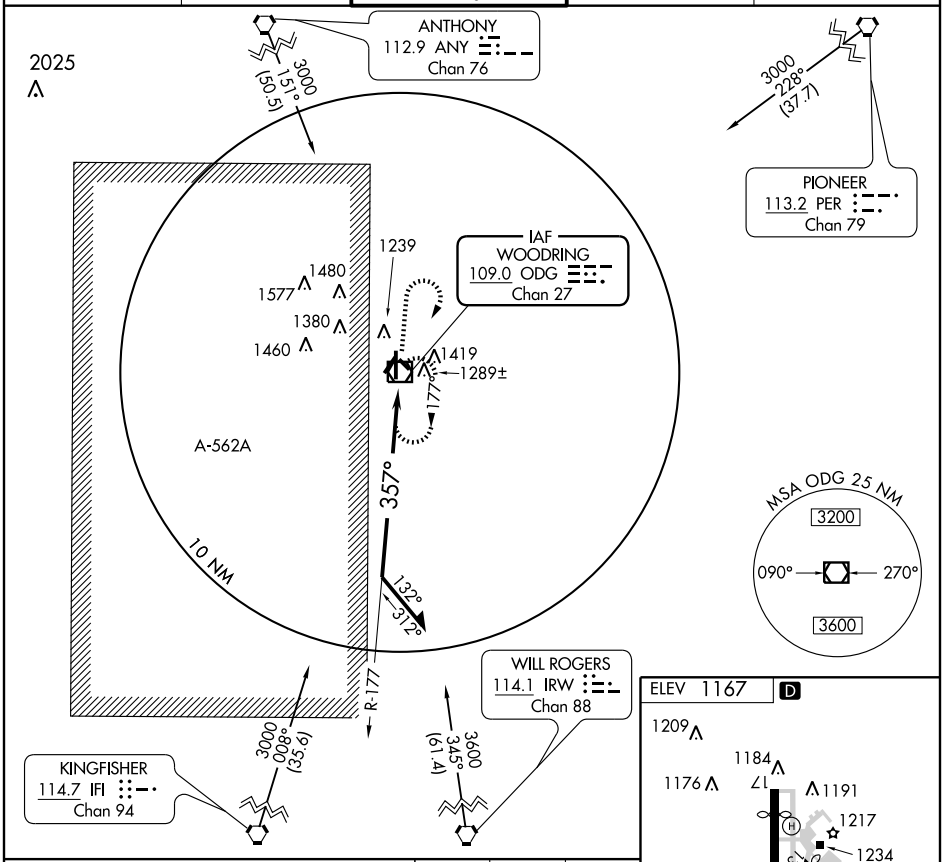

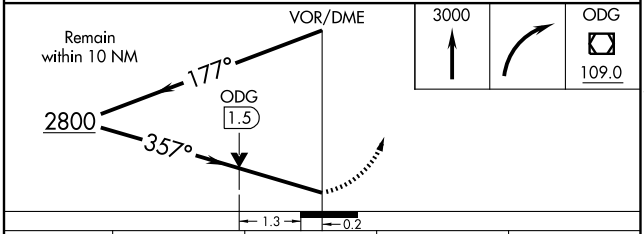

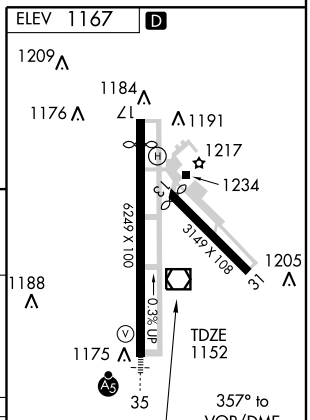

REIL Rwy 17
MIRL Rwy 13-31
MIRL Rwy 17-35 L

CATEGORY	A	B	C	D
S-35	1600-½ 448 (500-½)		1600-¾ 448 (500-¾)	1600-1 448 (500-1)
CIRCLING	1720-1 553 (600-1)		1720-1½ 553 (600-1½)	1720-2 553 (600-2)

SC-1, 22 OCT 2009 to 19 NOV 2009

SC-1, 22 OCT 2009 to 19 NOV 2009