VOR/DME ODG	APP CRS	Rwy ldg	5638
109.0	167°	TDZE	1165
Chan 27		Apt Elev	1167

VOR RWY 17
ENID WOODRING RGNL (WDG)

When local altimeter setting not received, use Guthrie altimeter setting and increase all MDA 100 feet, S-17 Cat C/D visibility and Circling Cat C/D visibility ¼ mile. Visibility reduction by helicopters NA.

MISSED APPROACH: Climb to 3000 then left turn direct ODG VOR/DME and hold.

AWOS-3	VANCE APP CON ★	WOODRING TOWER ★	GND CON	UNICOM
120.625	119.775 378.8	118.9 (CTAF) (L) 257.95	121.925	122.95

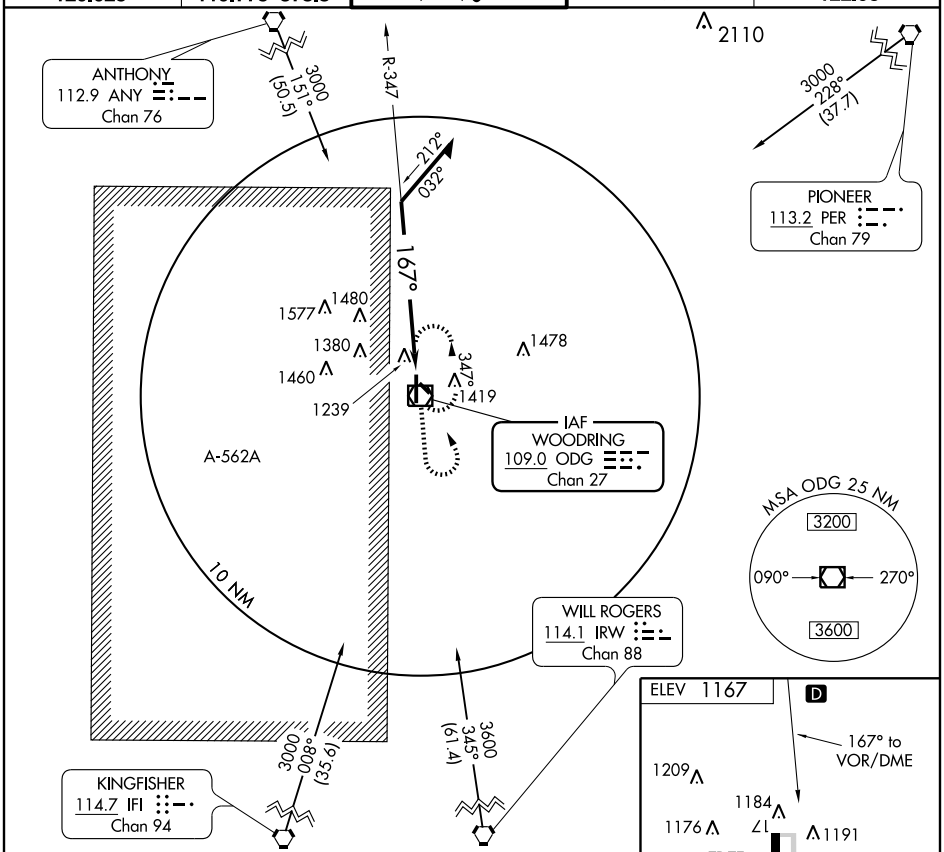

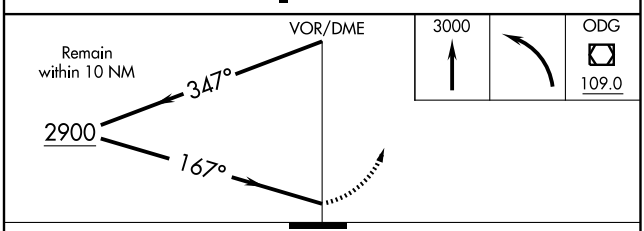

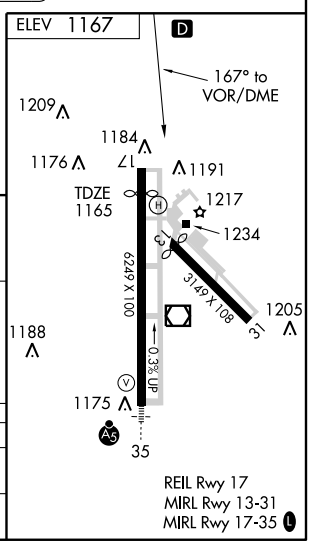

CATEGORY	A	B	C	D
S-17	1800-1 635 (700-1)		1800-1¾ 635 (700-1¾)	1800-2 635 (700-2)
CIRCLING	1800-1 633 (700-1)		1800-1¾ 633 (700-1¾)	1800-2 633 (700-2)

SC-1, 22 OCT 2009 to 19 NOV 2009
SC-1, 22 OCT 2009 to 19 NOV 2009