LOC I-UEK	APP CRS	Rwy ldg	6999
109.1	062°	TDZE	944
		Apt Elev	955

ILS RWY 6
ELMIRA/CORNING RGNL (ELM)

MALSR

MISSED APPROACH: Climb to 3600 direct to ALP NDB and hold.

ATIS	ELMIRA APP CON ★	ELMIRA TOWER ★	GND CON	UNICOM
125.475	119.45 257.8	121.1 (CTAF) L 257.8	121.9	122.95

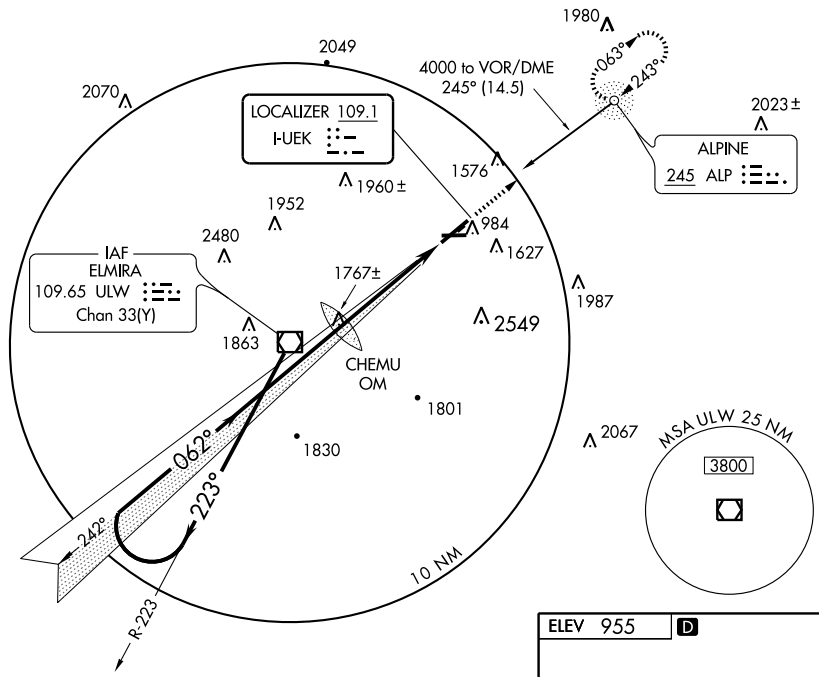

ADF REQUIRED

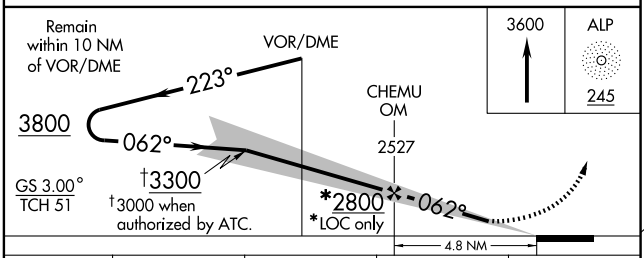

CATEGORY	A	B	C	D
S-ILS 6	1144-½ 200 (200-½)			
S-LOC 6	2020-¾ 1076 (1100-¾)	2020-1 1076 (1100-1)	2020-2½ 1076 (1100-2½)	
CIRCLING	2060-1¼ 1105 (1200-1¼)	2120-1½ 1165 (1200-1½)	2140-3 1185 (1200-3)	

ELEV 955 D

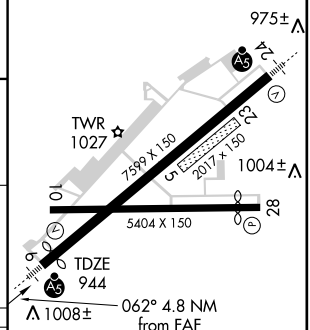

HIRL Rwy 6-24 L
MIRL Rwy 10-28

FAF to MAP 4.8 NM					
Knots	60	90	120	150	180
Min:Sec	4:48	3:12	2:24	1:55	1:36