APP CRS	Rwy ldg	5500
346°	TDZE	4758
	Apt Elev	4759

RNAV (GPS) RWY 35
DELTA MUNI (DTA)

DME/DME RNP-0.3 NA.
NA Circling to Rwy 30 NA at night.
If local altimeter setting not received, procedure NA.

MISSED APPROACH: Climb to 11000 direct ILACE and via 352° track to WADOK and hold, continue climb-in-hold to 11000.

AWOS-3	CEDAR CITY RADIO	UNICOM
127.75	122.1R	122.8 (CTAF) L

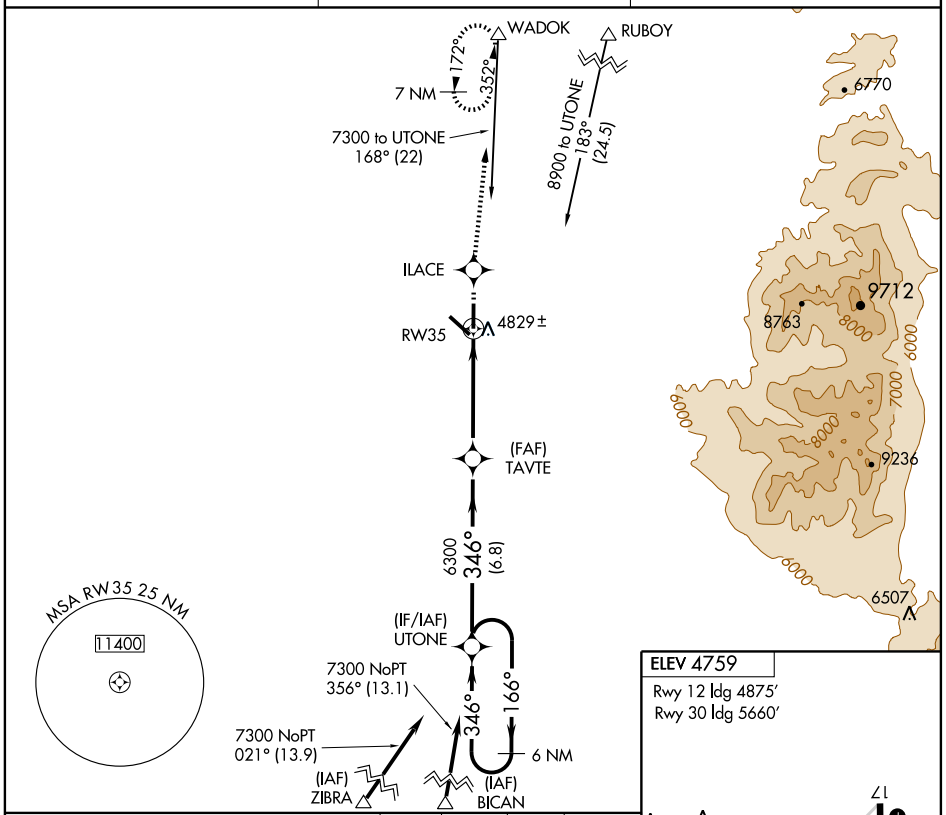

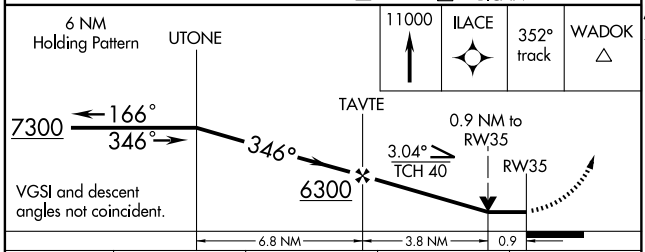

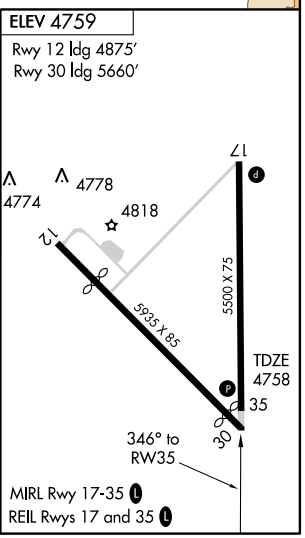

CATEGORY	A	B	C	D
LNAV MDA	5080-1 322 (400-1)			
CIRCLING	5140-1 381 (400-1)	5220-1 461 (500-1)	5220-1½ 461 (500-1½)	5320-2 561 (600-2)

SW-4, 22 OCT 2009 to 19 NOV 2009
SW-4, 22 OCT 2009 to 19 NOV 2009