ILS Y or RNAV (GPS) RWY 13R

AL-98 [USN] CORPUS CHRISTI NAS (TRUAX FLD) (KNGP)

LOC I-NGP	APCH CRS	Rwy ldg 8002
111.3	129°	TDZE 13
		Arpt Elev 18

** When ALS inop, increase CAT AB vis to ¾ mile.
*** When ALS inop, increase CAT ABCD vis to 1 mile.
**** When ALS inop, increase CAT CD vis to 1 mile.

SALSF

MISSED APPROACH: Climb to 3000, direct BIGUY and hold.

ATIS ★	CORPUS CHRISTI APP CON	NAVY CORPUS TOWER ★	GND CON	CLNC DEL	ASR/PAR
114.0 127.9 290.9	120.9 348.725	134.85 340.2 (N) 125.525 360.2 (S)	118.7 257.85	314.3	

†† When ALS inop, increase CAT ABC vis to 1 mile, CAT D vis to 1¼ miles.

††† When ALS inop, increase CAT ABCD vis to ½ mile.

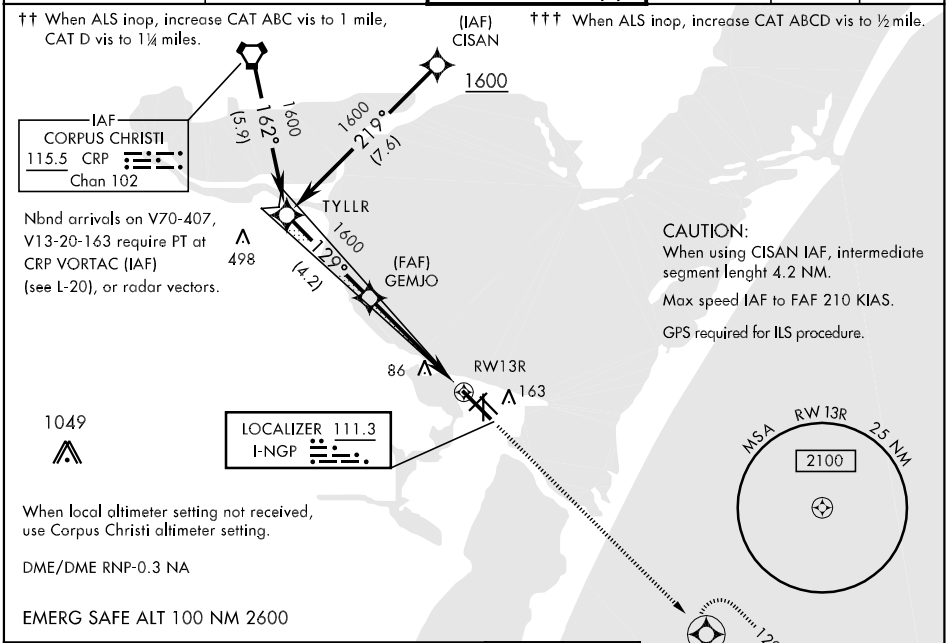

Nbnd arrivals on V70-407, V13-20-163 require PT at CRP VORTAC (IAF) (see L-20), or radar vectors.

CAUTION:
When using CISAN IAF, intermediate segment lenght 4.2 NM.

Max speed IAF to FAF 210 KIAS.

GPS required for ILS procedure.

When local altimeter setting not received, use Corpus Christi altimeter setting.

DME/DME RNP-0.3 NA

EMERG SAFE ALT 100 NM 2600

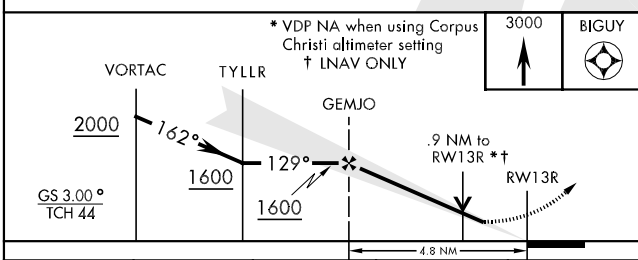

CATEGORY	A	B	C	D
S-ILS 13R **	213-½ 200 (200-½)		213-¾ 200 (200-¾)	
LNAV MDA ***	340-¾ 327 (400-¾)			
CIRCLING	480-1 462 (500-1)		480-1½ 462 (500-1½)	580-2 562 (600-2)
S-PAR 13R †††	113-¼ 100 (100-¼) GS 3.0°			
CORPUS CHRISTI ALTIMETER SETTING				
S-ILS 13R ****	245-¾ 232 (300-¾)			
LNAV MDA ††	380-¾ 367 (400-¾)			380-1 367 (400-1)
CIRCLING	500-1 482 (500-1)		500-1½ 482 (500-1½)	580-2 562 (600-2)

ELEV 18

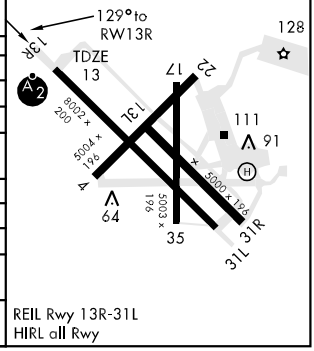

REIL Rwy 13R-31L
HIRL all Rwy

CORPUS CHRISTI, TEXAS 27°42'N-97°17'W CORPUS CHRISTI NAS (TRUAX FLD) (KNGP)
Amdt 1 09015
ILS Y or RNAV (GPS) RWY 13R

SC-3, 22 OCT 2009 to 19 NOV 2009
SC-3, 22 OCT 2009 to 19 NOV 2009