WAAS CH 50512 W31A	APP CRS 315°	Rwy ldg 5826 TDZE 613 Apt Elev 620

RNAV (GPS) RWY 31C
CHICAGO MIDWAY INTL (MDW)

Circling to Rwy 4L, 13L-31R, 13R-31L NA at night. For uncompensated Baro-VNAV systems, LNAV/VNAV NA below -16° C (4° F) or above 46° C (114° F). DME/DME RNP-0.3 NA. Visibility reduction by helicopters NA.

MISSED APPROACH: Climb to 2500 direct HISKO and via 239° track to LISKE and hold.

ATIS	CHICAGO APP CON	MIDWAY TOWER	GND CON	CLNC DEL
132.75	118.4 388.0	118.7 226.3	121.65	121.85

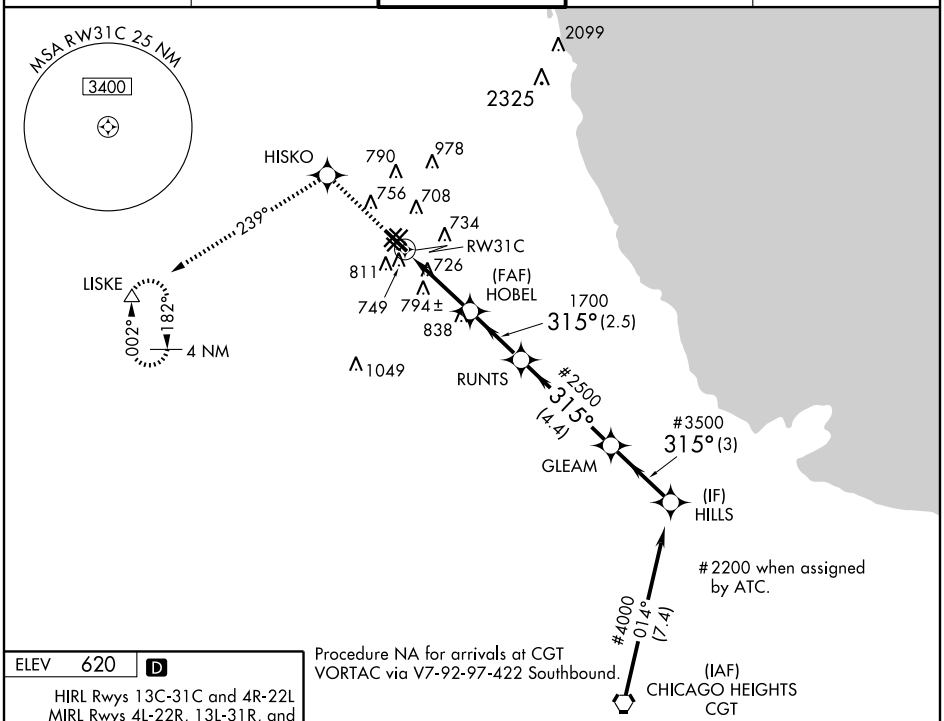

Procedure NA for arrivals at CGT VORTAC via V7-92-97-422 Southbound.

ELEV 620 D

HIRL Rwys 13C-31C and 4R-22L
MIRL Rwys 4L-22R, 13L-31R, and 13R-31L
REIL Rwys 4R, 22L, and 31C
LDIN Rwys 13C and 31C

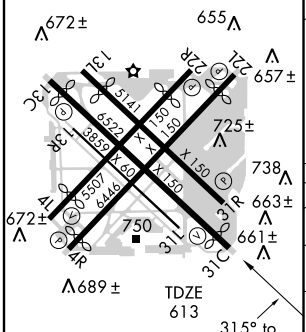

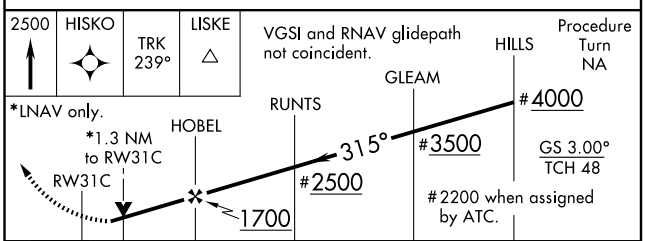

CATEGORY	A	B	C	D
LPV DA	886/50 273 (300-1)			
LNAV/VNAV DA	1049-1½ 436 (500-1½)			
LNAV MDA	1080/50 467 (500-1)		1080/60 467 (500-1¼)	1080-1½ 467 (500-1½)
CIRCLING	1120-1 500 (500-1)		1120-1½ 500 (500-1½)	1180-2 560 (600-2)

EC-3, 22 OCT 2009 to 19 NOV 2009
EC-3, 22 OCT 2009 to 19 NOV 2009