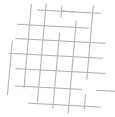


FOUR STACKS VISUAL RWY 15

ATIS 134.5
SOCAL APP CON
134.2 338.2
BURBANK TOWER
118.7 254.3
GND CON
123.9 348.6
CLNC DEL
118.0 348.6

FILLMORE
112.5 FIM
Chan 72



NEWHALL

5000
Recommended
Altitude
San Fernando
Reservoir



MT. OAT
3756



SAN GABRIEL
MOUNTAINS

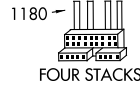
080°

Turn final approach
for runway 15 at
or above 3000'.

SAN FERNANDO
RESERVOIR

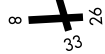
Vertical Guidance Navaid
and Angle
VASI Rwy 15 (3.25°)

WHITEMAN



1180
FOUR STACKS

VAN NUYS



RADAR REQUIRED

Weather Minimums: 5500 feet ceiling
and 5 mile visibility.

SW-3, 22 OCT 2009 to 19 NOV 2009

SW-3, 22 OCT 2009 to 19 NOV 2009

1	2	3	4	5	6	7	8	9	10	11	12	13	14	15	16
---	---	---	---	---	---	---	---	---	----	----	----	----	----	----	----

FOUR STACKS VISUAL APPROACH RWY 15

When Visual Approaches to Runway 15 are in progress, clearances will be given to aircraft from the Northwest thru Northeast utilizing the following phraseology:

"(IDENT) CLEARED FOR FOUR STACKS VISUAL
APPROACH TO RUNWAY 15."

FOUR STACKS VISUAL RWY 15

34°12'N - 118°22'W

BURBANK, CALIFORNIA
BURBANK/ BOB HOPE (BUR)