VORTAC BRO 116.3 Chan110	APP CRS 242°	Rwy ldg N/A TDZE N/A Apt Elev 23

VOR or TACAN or GPS-A

BROWNSVILLE/SOUTH PADRE ISLAND INTL (BRO)

MISSED APPROACH: Climbing right turn to 1900 direct BRO VORTAC. (TACAN aircraft climbing right turn to 1900 via BRO R-062 to CHICO/BRO 7 DME and hold NE, right turn, 242° inbound).

ATIS	VALLEY APP CON	BROWNSVILLE TOWER★	GND CON	UNICOM
128.55	119.5 257.6	118.9 (CTAF) (L) 239.3	121.9	122.95

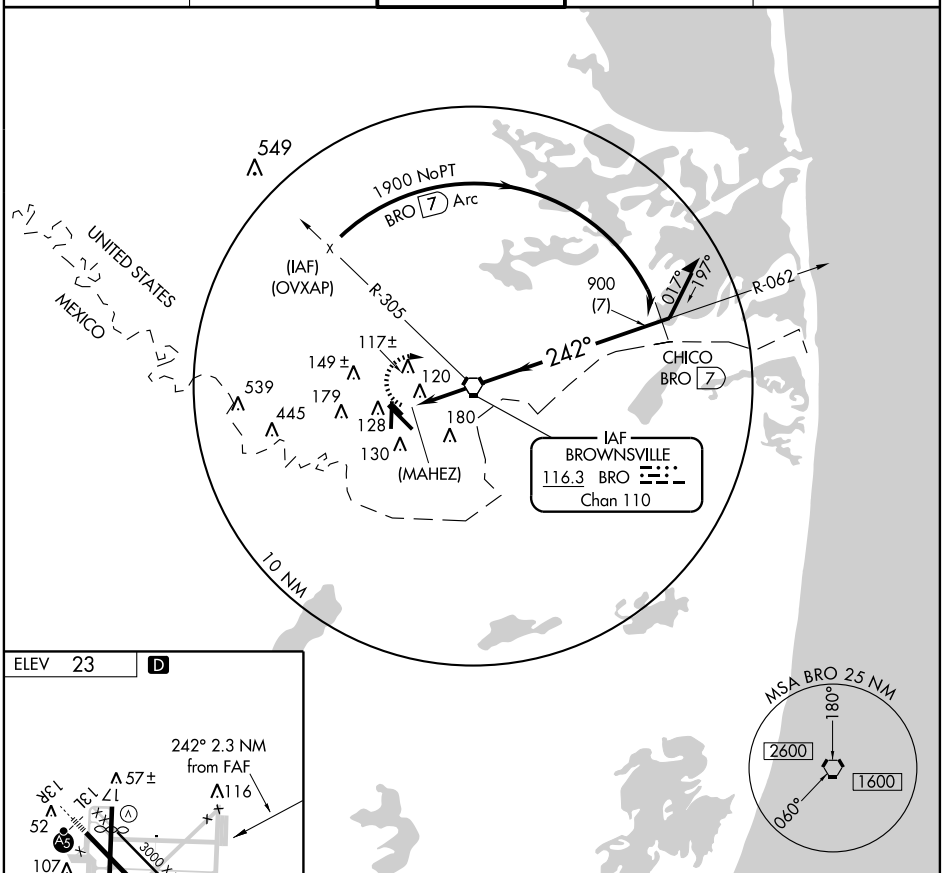

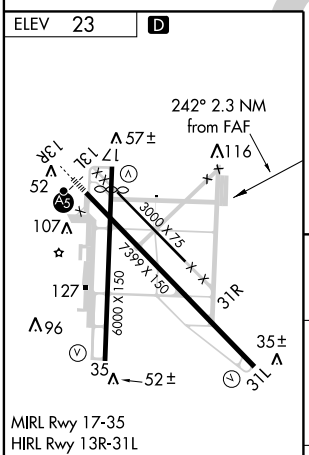

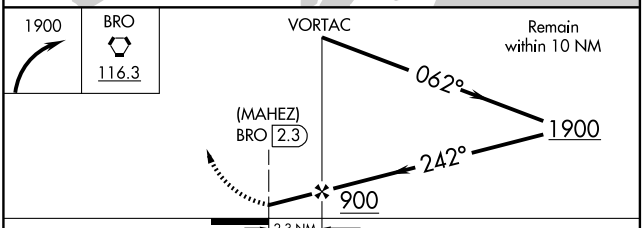

FAF to MAP 2.3 NM					
Knots	60	90	120	150	180
Min:Sec	2:18	1:32	1:09	0:55	0:46

CATEGORY	A	B	C	D
CIRCLING	440-1 417 (500-1)	480-1 457 (500-1)	480-1½ 457 (500-1½)	580-2 557 (600-2)