VOR/DME BZN 112.4 Chan 71	APP CRS 109°	Rwy ldg 8994 TDZE 4439 Apt Elev 4474

VOR/DME or GPS RWY 12

BOZEMAN/ GALLATIN FIELD (BZN)

MALSR

MISSED APPROACH: Climb to 5300, then a climbing right turn to 9200 via heading 350° to intercept BZN R-320, then via BZN R-320 to MENAR Int and hold.

ATIS	SALT LAKE CENTER	BOZEMAN TOWER★	GND CON	UNICOM
135.425	132.4 338.3	118.2 (CTAF) L	121.8	122.95

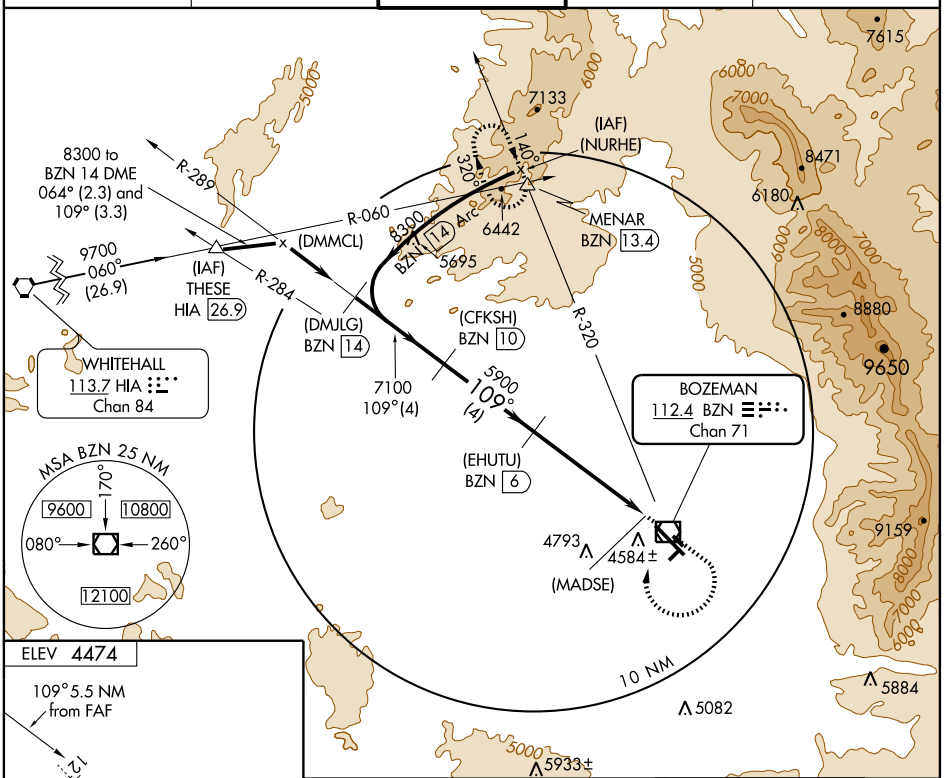

ELEV 4474

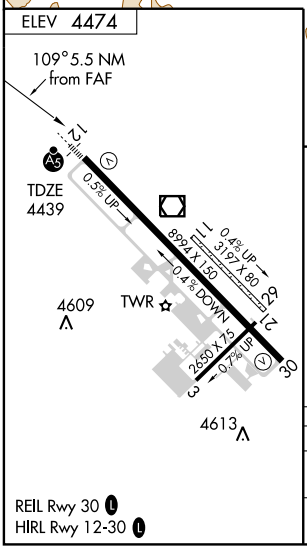

REIL Rwy 30 L
HIRL Rwy 12-30 L

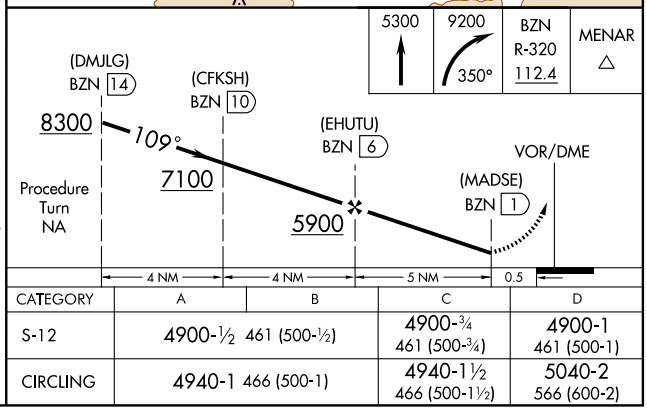

CATEGORY	A	B	C	D
S-12	4900-½ 461 (500-½)		4900-¾ 461 (500-¾)	4900-1 461 (500-1)
CIRCLING	4940-1 466 (500-1)		4940-1½ 466 (500-1½)	5040-2 566 (600-2)

NW-1, 22 OCT 2009 to 19 NOV 2009

NW-1, 22 OCT 2009 to 19 NOV 2009