TACAN RWY 21

TACAN BIX Chan 55	APCH CRS 219°	Rwy ldg 6630 TDZE 19 Arpt Elev 33	AL-49 [USAF]	KEESLER AFB (KBIX)

* When ALS inop, increase CAT AB RVR to 50, vis to 1 mile, CAT C vis to 1¾ miles, CAT D vis to 2 miles.

ALSF-1

MISSED APPROACH: Climb to 800 heading 215° until 2 DME, then left turn climbing to 2200 to RUDLF (BIX TACAN R-183/11 DME) and hold.

ATIS	GULFPORT APP CON	KEESLER TOWER ★	GND CON	CLNC DEL
281.55	124.6 354.1 (130°- 309°) 127.5 254.25 (310°- 129°)	120.75 269.075	121.8 275.8	121.8 275.8

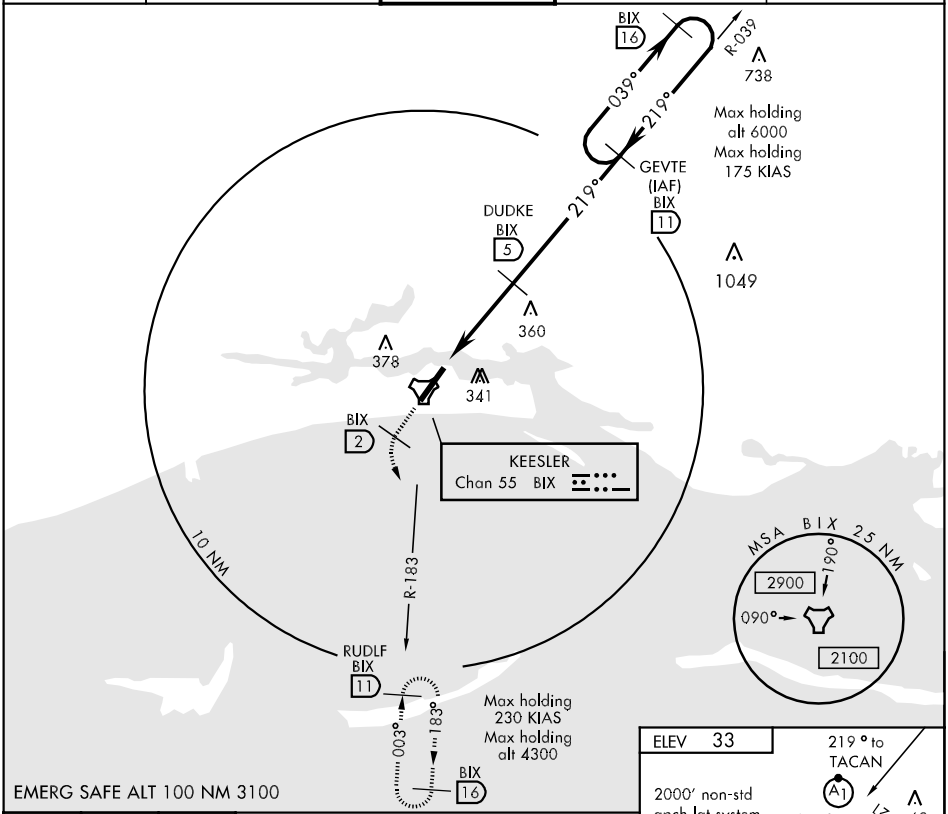

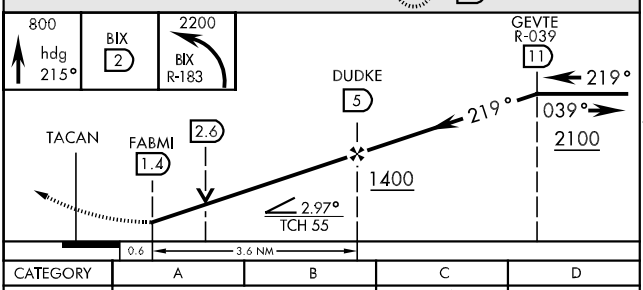

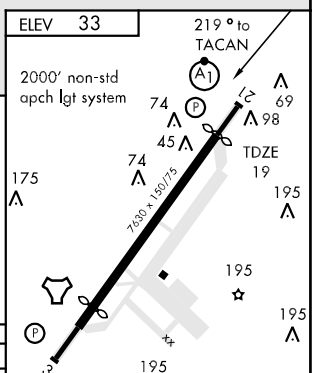

Rwy 3 ldg 6031′
Rwy 21 ldg 6630′
HIRL Rwy 3-21
REIL Rwy 3

CATEGORY	A	B	C	D
S-21*	640/40 621 (700-¾)		640/60 621 (700-1¼)	640-1½ 621 (700-1½)
CIRCLING	640-1 607 (700-1)	700-1 667 (700-1)	700-1¾ 667 (700-1¾)	740-2¼ 707 (800-2¼)

SC-4, 22 OCT 2009 to 19 NOV 2009
SC-4, 22 OCT 2009 to 19 NOV 2009