LOC I-AUG	APP CRS	Rwy ldg	5001
108.7	171°	TDZE	349
		Apt Elev	352

ILS or LOC RWY 17
AUGUSTA STATE (AUG)

DME minimums Cat. D S-LOC 17 visibility increased to 1 mile for inoperative MALSR.
Glideslope unusable below 430 feet.

MALSR

MISSED APPROACH: Climbing left turn to 2300 direct AU LOM and hold.

ASOS	PORTLAND APP CON*		CLNC DEL	UNICOM
118.325	128.35	299.2	119.95	123.0 (CTAF) L

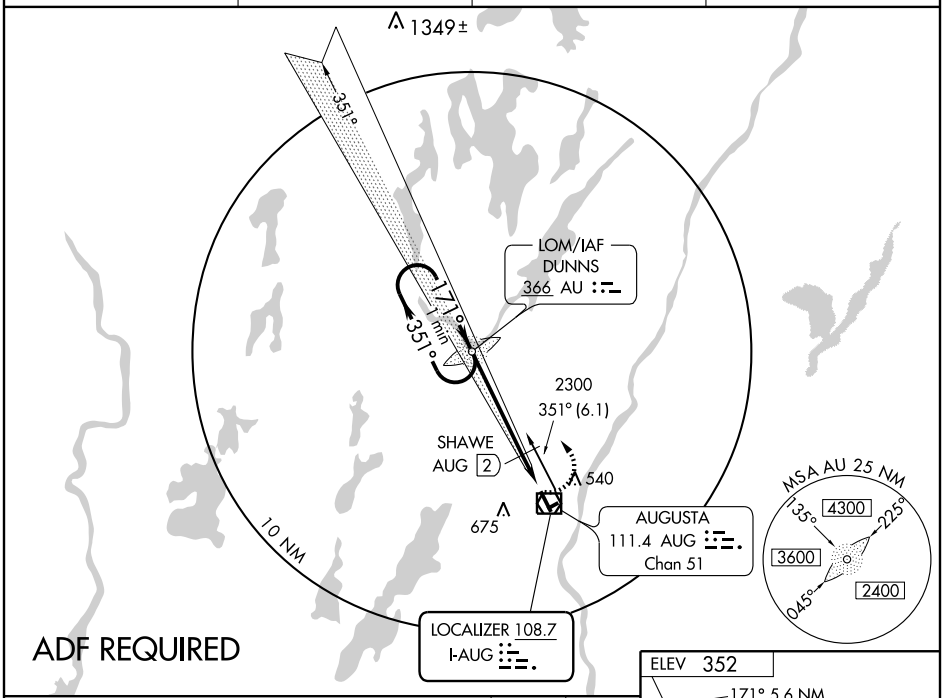

ADF REQUIRED

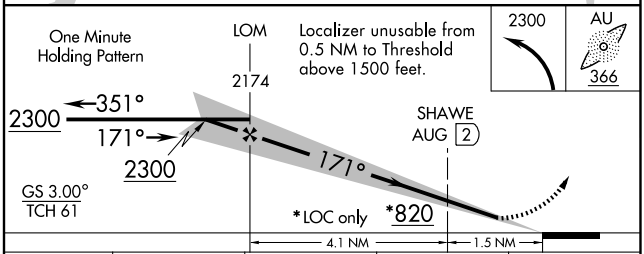

CATEGORY	A	B	C	D
S-ILS 17	549-½ 200 (200-½)			
S-LOC 17	820-½ 471 (500-½)		820-¾ 471 (500-¾)	820-1 471 (500-1)
CIRCLING	880-1 528 (600-1)	980-1 628 (700-1)	980-1¾ 628 (700-1¾)	980-2 628 (700-2)
DME MINIMA				
S-LOC 17	680-½ 331 (400-½)			680-¾ 331 (400-¾)

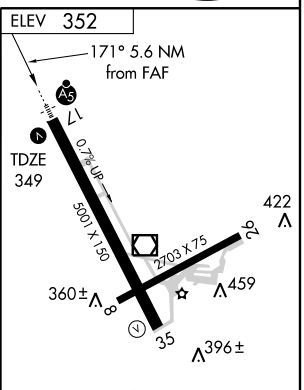

HIRL Rwy 17-35 L
MIRL Rwy 8-26 L
REIL Rwy 35 L

FAF to MAP 5.6 NM					
Knots	60	90	120	150	180
Min:Sec	5:36	3:44	2:48	2:14	1:52

NE-1, 22 OCT 2009 to 19 NOV 2009
NE-1, 22 OCT 2009 to 19 NOV 2009