LOC I-AST	APP CRS	Rwy ldg	4782
109.5	257°	TDZE	9
		Apt Elev	11

ILS RWY 26
ASTORIA RGNL (AST)

T NA Circling requires descent on GS to MDA.

MALSR

MISSED APPROACH: Climb to 1500 then climbing right turn to 2900 direct AST VOR/DME and hold.

ASOS	SEATTLE CENTER	MC MINNVILLE RADIO	UNICOM
135.375	124.2 317.6	122.3	122.8 (CTAF) L

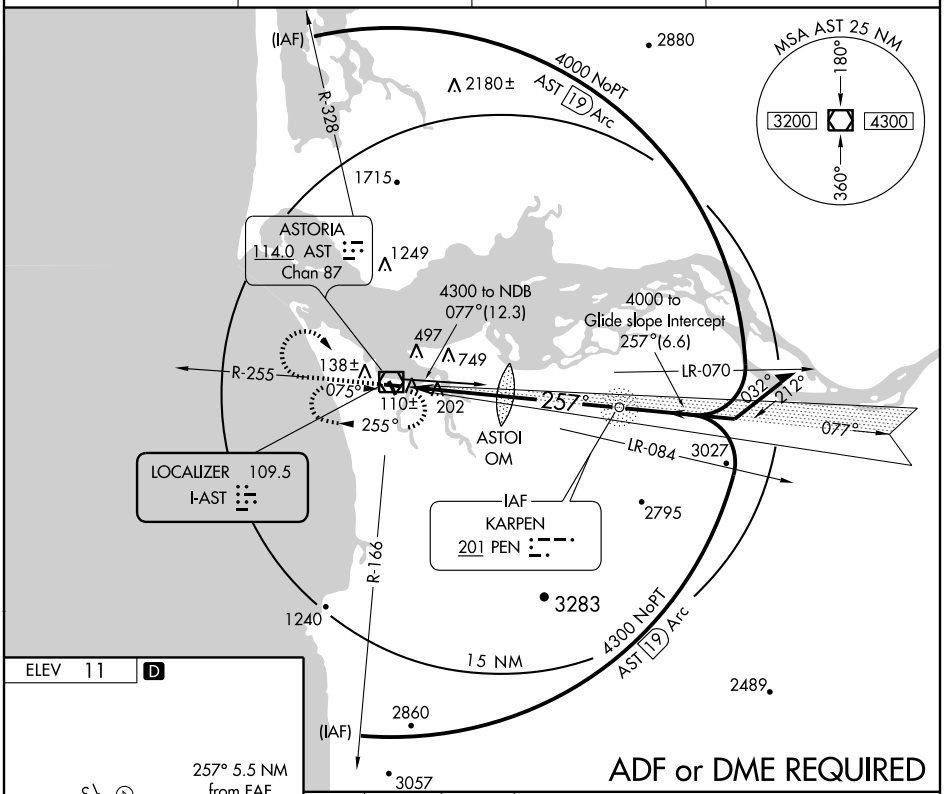

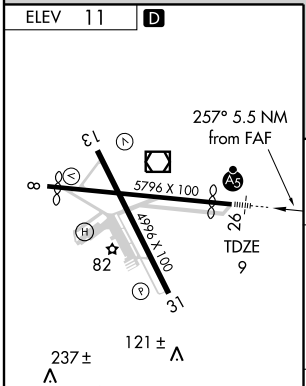

REIL Rwy 8 L
REIL Rwy 13
MIRL Rwys 8-26 and 13-31 L

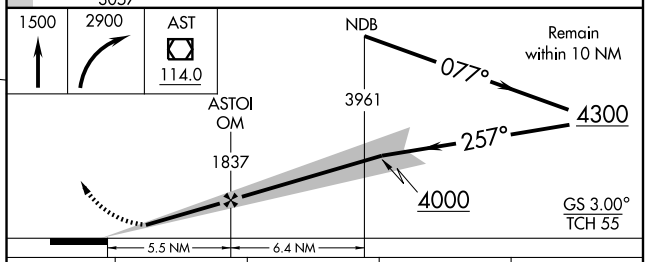

FAF to MAP 5.5 NM					
Knots	60	90	120	150	180
Min:Sec	5:30	3:40	2:45	2:12	1:50

CATEGORY	A	B	C	D
S-ILS 26	292-¾ 283 (300-¾)			
S-LOC 26	Approach not authorized when glide slope not utilized.			
CIRCLING	700-1	760-1¼	800-2¼	880-2¾
ILS	689 (700-1)	749 (800-1¼)	789 (800-2¼)	869 (900-2¾)

NW-1, 22 OCT 2009 to 19 NOV 2009

NW-1, 22 OCT 2009 to 19 NOV 2009